


Yorkshire Wolds Designation Project
Proposed Area of Outstanding
Natural Beauty Boundary
Statutory Consultation 2024





Boundary Map 9


0 1 2 km

Scale @ A3: 1:25,000 **Coordinate System:** British National Grid

© Natural England copyright.
 © Crown copyright and database right 2024 Ordnance Survey Licence No. 100020221



 Proposed Boundary
  Section Label
 Area Proposed for Designation
  Section Break



The proposed boundary shown on this map is fully-described in the Boundary Assessment report. For the most part, the boundary is mapped to clear features on the ground, administrative boundaries or watercourses as shown on the Ordnance Survey map. Where the boundary follows a road, it usually follows the edge of the metalled highway closest to the mapped line.