







Coordinate System: British National Grid
Scale at A3: 1:25,000

0 1 2 km

 Surrey Hills AONB	 Proposed Boundary
 Other AONBs	 Boundary Extension (March 2023)
	 Proposed Addition
	 Proposed Deletion

AFA
 landscape architecture and
 environmental planning

Resources
 FOR CHANGE

SCGIS
 ITZ - it's what we do

**Surrey Hills AONB
 Boundary Variation Project
 Consultation Analysis Changes 2024**

**Fig.22a
 Woldingham Valleys**

NATURAL ENGLAND

© Natural England copyright
 © Crown copyright and database right 2024
 Ordnance Survey Licence No. 100022021