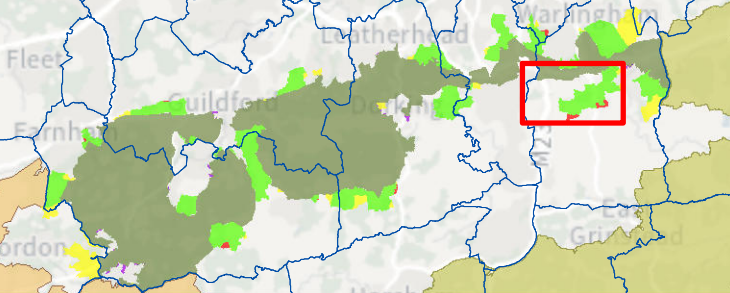
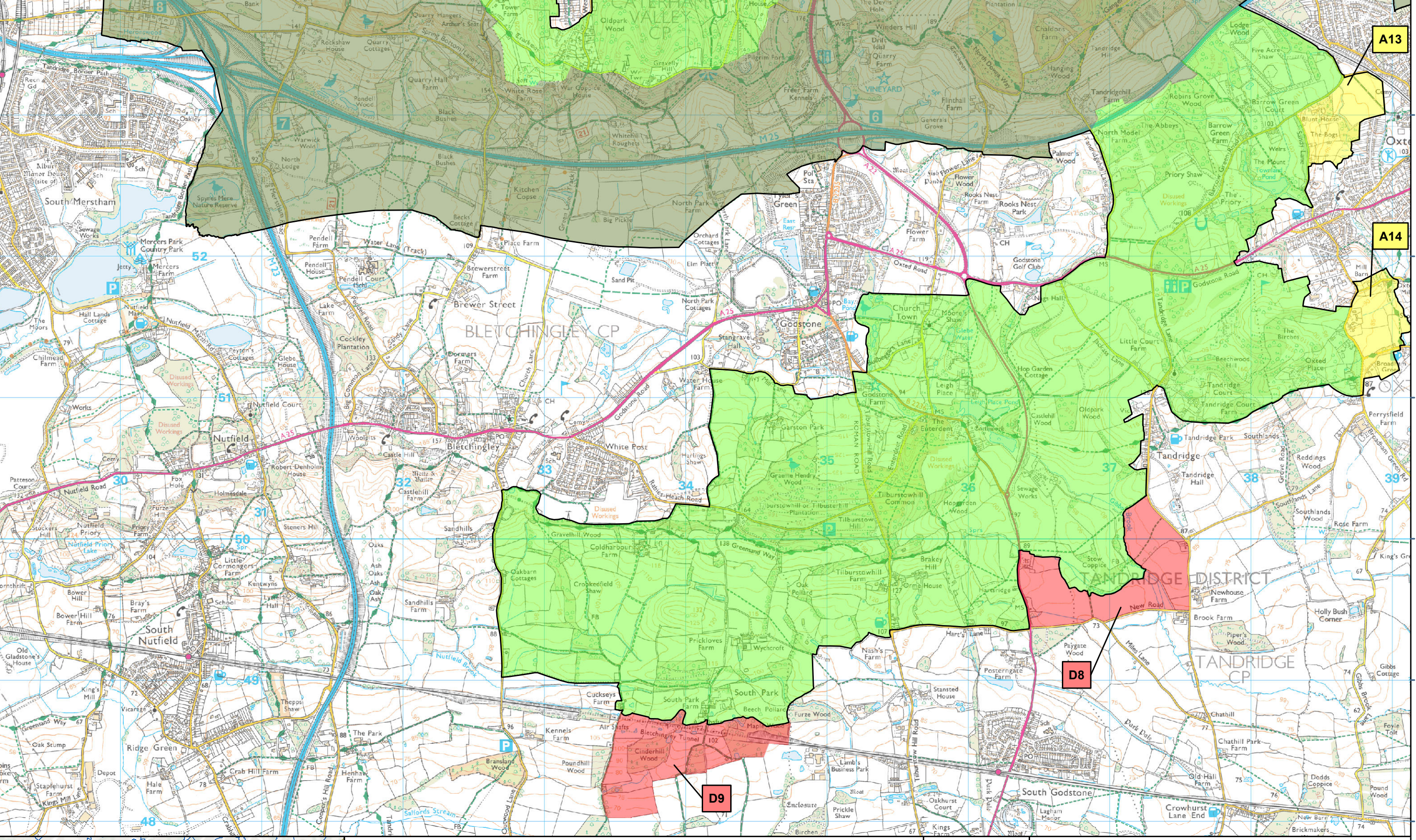


530000 531000 532000 533000 534000 535000 536000 537000 538000 539000




153000
152000
151000
150000
149000
148000



Coordinate System: British National Grid
Scale at A3: 1:25,000

0 1 2 km

Surrey Hills National Landscape (AONB)
 Proposed Boundary
 Boundary Extension (March 2023)
 Proposed Addition (2024)
 Proposed Deletion (2024)

 landscape architecture and environmental planning



© Natural England copyright
 © Crown copyright and database right 2024
 Ordnance Survey Licence No. 100022021

Surrey Hills National Landscape (AONB)
Boundary Variation Project
Consultation Analysis Changes 2024

Fig.24b
Godstone Hills

