




Coordinate System: British National Grid
Scale at A3: 1:25,000


0 1 2 km

Surrey Hills National Landscape (AONB)
 Other National Landscapes (AONBs)
 Proposed Boundary
 Boundary Extension (March 2023)
 Proposed Addition (2024)
 Proposed Deletion (2024)


 landscape architecture and environmental planning

 FOR CHANGE

 SCGIS
 "It's what we do."

**Surrey Hills National Landscape (AONB)
 Boundary Variation Project
 Consultation Analysis Changes 2024**

**Fig.22b
 Woldingham Valleys**



© Natural England copyright
 © Crown copyright and database right 2024
 Ordnance Survey Licence No. 100022021