






West Pennine Moors SSSI

Priority Habitats and Features Map




Smithills and Belmont

 SSSI boundary





Upland habitats

-  Blanket bog (M2, M3, M18, M19, M20, M21, M25)
-  Dry heath (H8, H9, H12)
-  Acid flushes (M6)
-  Upland fen/rush pasture transition or mosaic (M6, M23, M25, M26)
-  Additional upland breeding bird habitat


Moorland fringe grasslands

-  Rush pastures and mire grasslands (M23, M25, M26)
-  Acid grasslands (U4, U5)
-  Neutral hay meadows and pastures (MG8)

Woodland

-  Wet woodland (W2, W4, W5, W7)
-  Upland oakwood (W11, W16)
-  Scrub (W23, W24, W25)
-  Habitat supporting woodland breeding birds

Other features

-  Breeding black-headed gull and mediterranean gull

NB. All notified upland habitats and moorland fringe grasslands also provide key upland breeding bird habitat

0 250 500 1,000 m

Scale (at A3): 1:20,000



Map produced by Amy Cowburn
Cheshire to Lancashire
Area Team, Date: 29.09.2016

Contains, or is derived from, information
supplied by Ordnance Survey. © Crown
copyright and database rights 2016.
Ordnance Survey 100022021.

