


# West Pennine Moors SSSI


## Priority Habitats and Features Map


### Huddlesden Moss and Aushaw Moss


 SSSI boundary

#### Upland habitats


 Blanket bog (M2, M3, M18, M19, M20, M21, M25)

 Dry heath (H8, H9, H12)

 Acid flushes (M6)

 Additional upland breeding bird habitat

#### Moorland fringe grasslands

 Acid grasslands (U4, U5)

**NB.** All notified upland habitats and moorland fringe grasslands also provide key upland breeding bird habitats

0 250 500 1,000 m

Scale (at A3): 1:15,000



Map produced by Amy Cowburn  
Cheshire to Lancashire  
Area Team, Date: 29.09.2016

Contains, or is derived from, information  
supplied by Ordnance Survey. © Crown  
copyright and database rights 2016.  
Ordnance Survey 100022021.

