

23

24

TQ

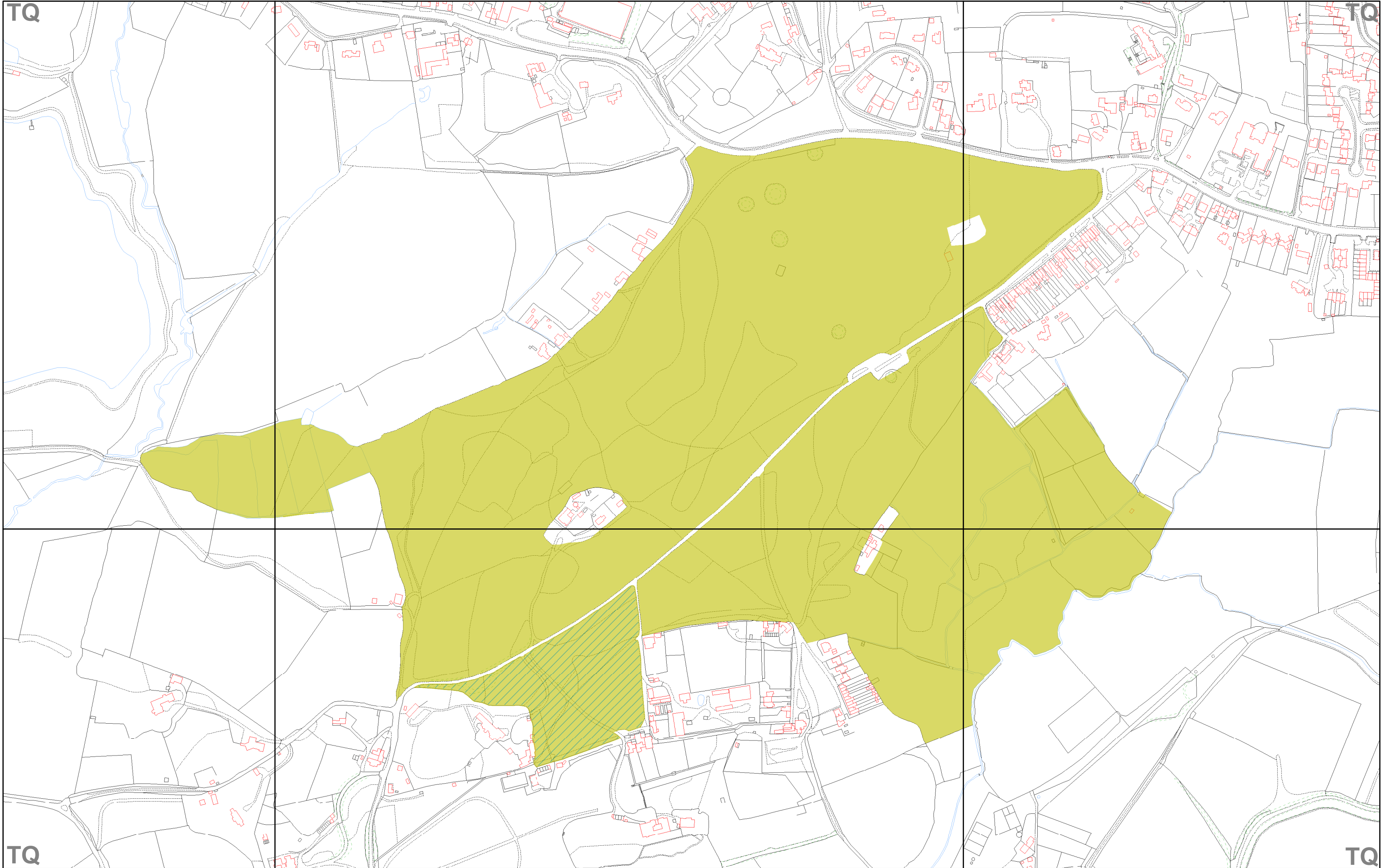
TQ

50

50

TQ

TQ





Site of Special Scientific Interest

**Reigate Heath**

Surrey  
Notification Date: 30 May 1986  
Date additional land notified: 30 October 2020

Note: The boundary shown is derived from large scale Ordnance Survey Mastermap, and may not match the background detail on this map. Definitive maps at larger scales are available on request.

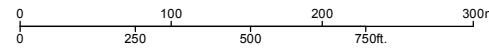
**Total Area: 65.20 Hectares**

-  Land previously notified under section 28 of the Wildlife and Countryside Act 1981 **61.66 Hectares**
-  Land not previously notified **3.54 Hectares**

Theme ID:  
1481835  
Grid Ref:  
TQ236501  
Version:  
2020213  
Plotted:  
13/02/2020

Scale 1:5,000 at A3

Map 1 of 1



Reproduced by permission of Ordnance Survey on behalf of HMSO.  
© Crown copyright and database right 2020.  
All rights reserved. Ordnance Survey Licence number 100022021.  
© Natural England 2020

