

23

24

TQ

TQ

50

50

TQ

TQ

Site of Special Scientific Interest

Reigate Heath

Surrey


Notification Date: 30 May 1986

Date additional land notified: 30 October 2020

Note:

The boundary shown is derived from large scale Ordnance Survey Mastermap, and may not match the background detail on this map. Definitive maps at larger scales are available on request.

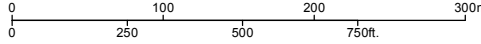
Total Area: 65.20 Hectares

 Site of Special Scientific Interest

Theme ID:
1481835
Grid Ref:
TQ236501
Version:
2020213
Plotted:
18/02/2020

Scale 1:5,000 at A3

Map 1 of 1



Grid North

Reproduced by permission of Ordnance Survey on behalf of HMSO.
© Crown copyright and database right 2020.
All rights reserved. Ordnance Survey Licence number 100022021.
© Natural England 2020



23

24

TQ

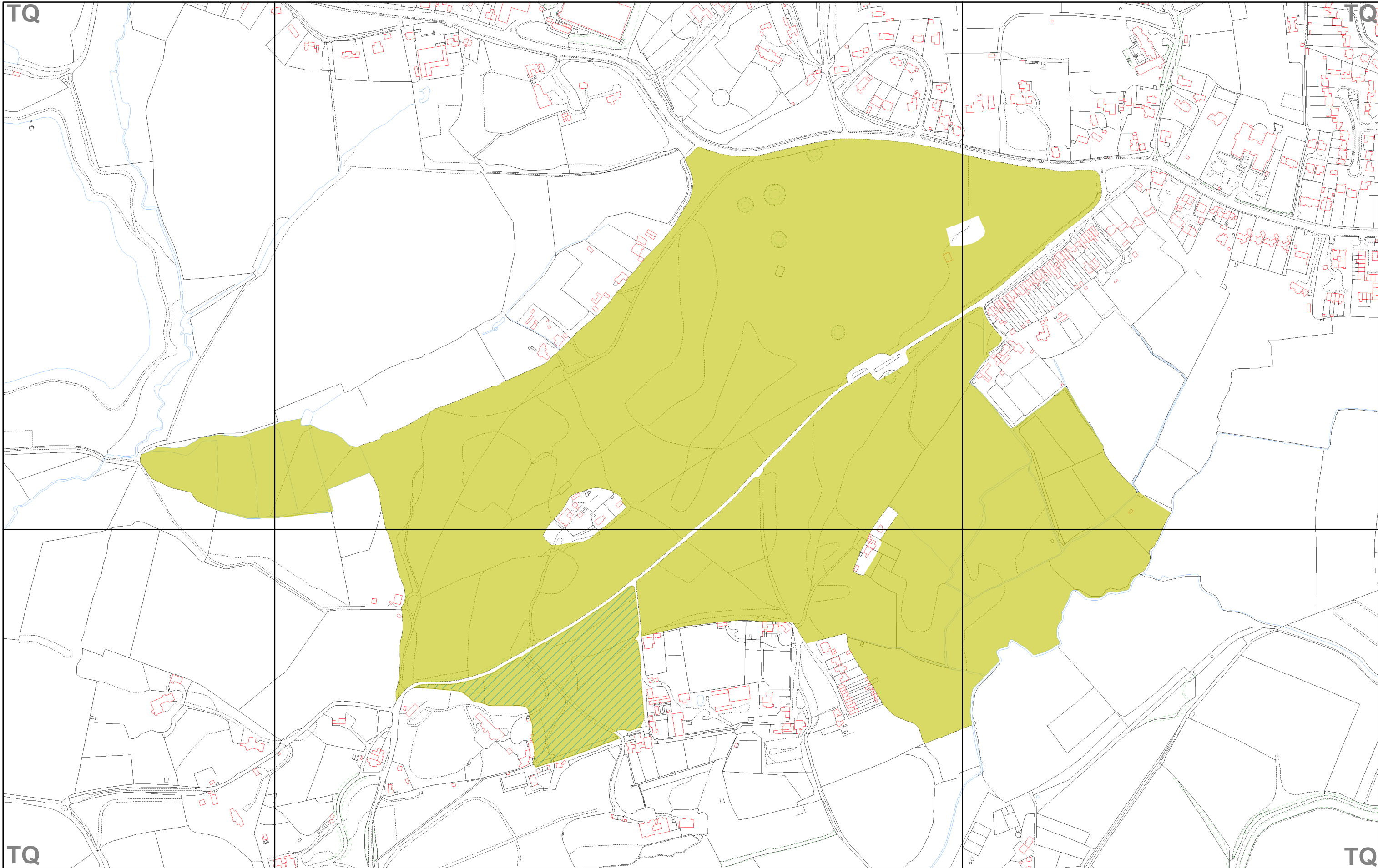
TQ

50

50

TQ

TQ



Site of Special Scientific Interest

Reigate Heath

Surrey
Notification Date: 30 May 1986
Date additional land notified: 30 October 2020

Total Area: 65.20 Hectares

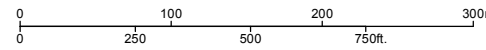
- Land previously notified under section 28 of the Wildlife and Countryside Act 1981 **61.66 Hectares**
- Land not previously notified **3.54 Hectares**

Note: The boundary shown is derived from large scale Ordnance Survey Mastermap, and may not match the background detail on this map. Definitive maps at larger scales are available on request.

Theme ID:
1481835
Grid Ref:
TQ236501
Version:
2020213
Plotted:
13/02/2020

Scale 1:5,000 at A3

Map 1 of 1



Reproduced by permission of Ordnance Survey on behalf of HMSO.
© Crown copyright and database right 2020.
All rights reserved. Ordnance Survey Licence number 100022021.
© Natural England 2020

