


Boundary grid reference

A	- 434086, 535739
B	- 434130, 535597
C	- 434244, 535529
D	- 434866, 535590
E	- 435096, 535300
F	- 435090, 535002

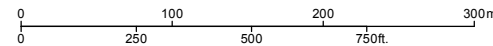

Site of Special Scientific Interest
Raisy Hill Quarry
 Durham
 Notification Date: 23 January 1991
 Date additional land notified: 18 October 2019
 Confirmation Date: 7 April 2020
 Note: The boundary shown is derived from large scale Ordnance Survey Mastermap, and may not match the background detail on this map.

Total Area: 51.25 Hectares

 Site of Special Scientific Interest

Theme ID: 1003399
 Grid Ref: NZ350354
 Version: 20190821
 Plotted: 09/03/2020

Scale 1:5,000 at A3
 Map 1 of 1

Reproduced by permission of Ordnance Survey on behalf of HMSO.
 © Crown copyright and database right 2020.
 All rights reserved. Ordnance Survey Licence number 100022021.
 © Natural England 2020

