

The SSSI boundary is liable to change at those points where it corresponds to the Mean High Water mark

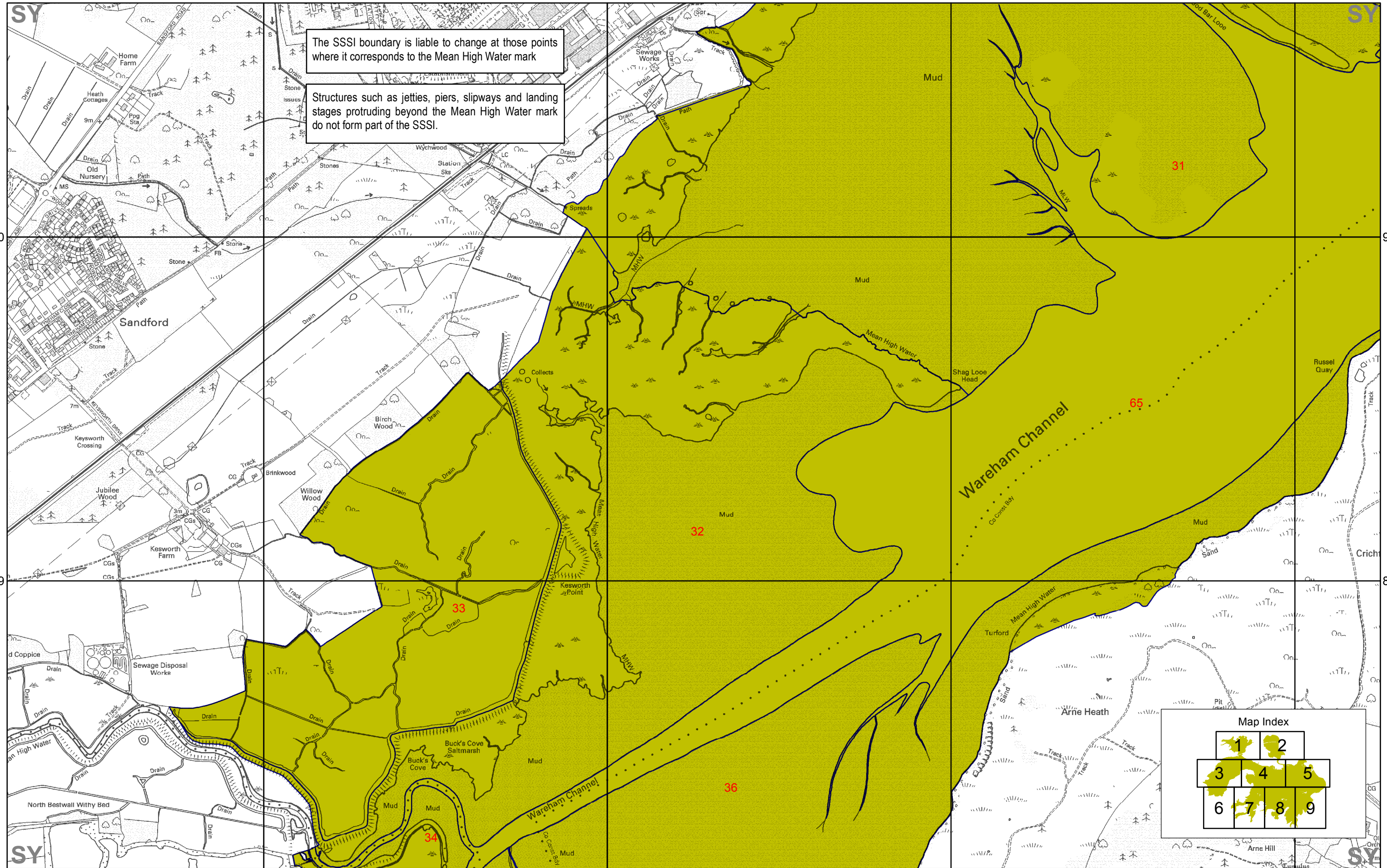
Structures such as jetties, piers, slipways and landing stages protruding beyond the Mean High Water mark do not form part of the SSSI.

90

90

89

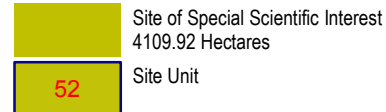
89



Site of Special Scientific Interest

Poole Harbour Dorset

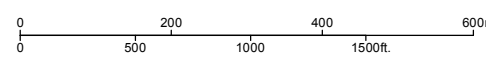
Notification Date: 24 May 2018



Theme ID:
100120
Grid Ref:
SY996886
Version:
20160826
Plotted:
09/11/2016

Scale 1:10,000 at A3

Map 3 of 9



Note:
The boundary shown is derived from large scale Ordnance Survey Mastermap,
and may not match the background detail on this map. Definitive larger scale maps are available on request.

Reproduced by permission of Ordnance Survey on behalf of HMSO.
© Crown copyright and database right 2016.
All rights reserved. Ordnance Survey Licence number 100022021.
© Natural England 2016

