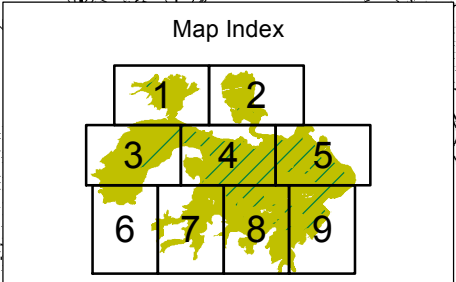




The SSSI boundary is liable to change at those points where it corresponds to the Mean High Water mark.

Structures such as jetties, piers, slipways and landing stages protruding beyond the Mean High Water mark do not form part of the SSSI.

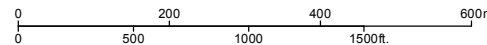


Site of Special Scientific Interest  
**Poole Harbour**  
 Dorset  
 Notification Date: 24 May 2018

 Site of Special Scientific Interest  
 4112.34 Hectares  
 Land not previously notified under section 28  
 of the Wildlife and Countryside Act 1981 1836.36 Hectares

Theme ID:  
 100120  
 Grid Ref:  
 SY996886  
 Version:  
 20180309  
 Plotted:  
 20/03/2018

Scale 1:10,000 at A3  
 Map 3 of 9




Note:  
 The boundary shown is derived from large scale Ordnance Survey Mastermap,  
 and may not match the background detail on this map. Definitive larger scale maps are available on request.

Reproduced by permission of Ordnance Survey on behalf of HMSO.  
 © Crown copyright and database right 2018.  
 All rights reserved. Ordnance Survey Licence number 100022021.  
 © Natural England 2018

