

The SSSI extends under, but does not include the railway viaduct.

The SSSI boundary is liable to change at those points where it corresponds to the Mean High Water marks.

Structures such as jetties, piers, slipways and landing stages protruding beyond the Mean High Water mark do not form part of the SSSI.

Site of Special Scientific Interest  
**Poole Harbour**  
Dorset  
Notification Date: 7 December 1990  
Additional land notified: 24 May 2018  
Confirmation Date: 18 January 2019

Note: The boundary shown is derived from large scale Ordnance Survey Mastermap, and may not match the background detail on this map.

**Total Area: 4111.50 Hectares**

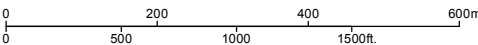


Site of Special Scientific Interest

Land previously notified and now deleted 0.85 Hectares

Theme ID:  
100120  
Grid Ref:  
SY996886  
Version:  
20180309  
Plotted:  
03/01/2019

Scale 1:10,000 at A3

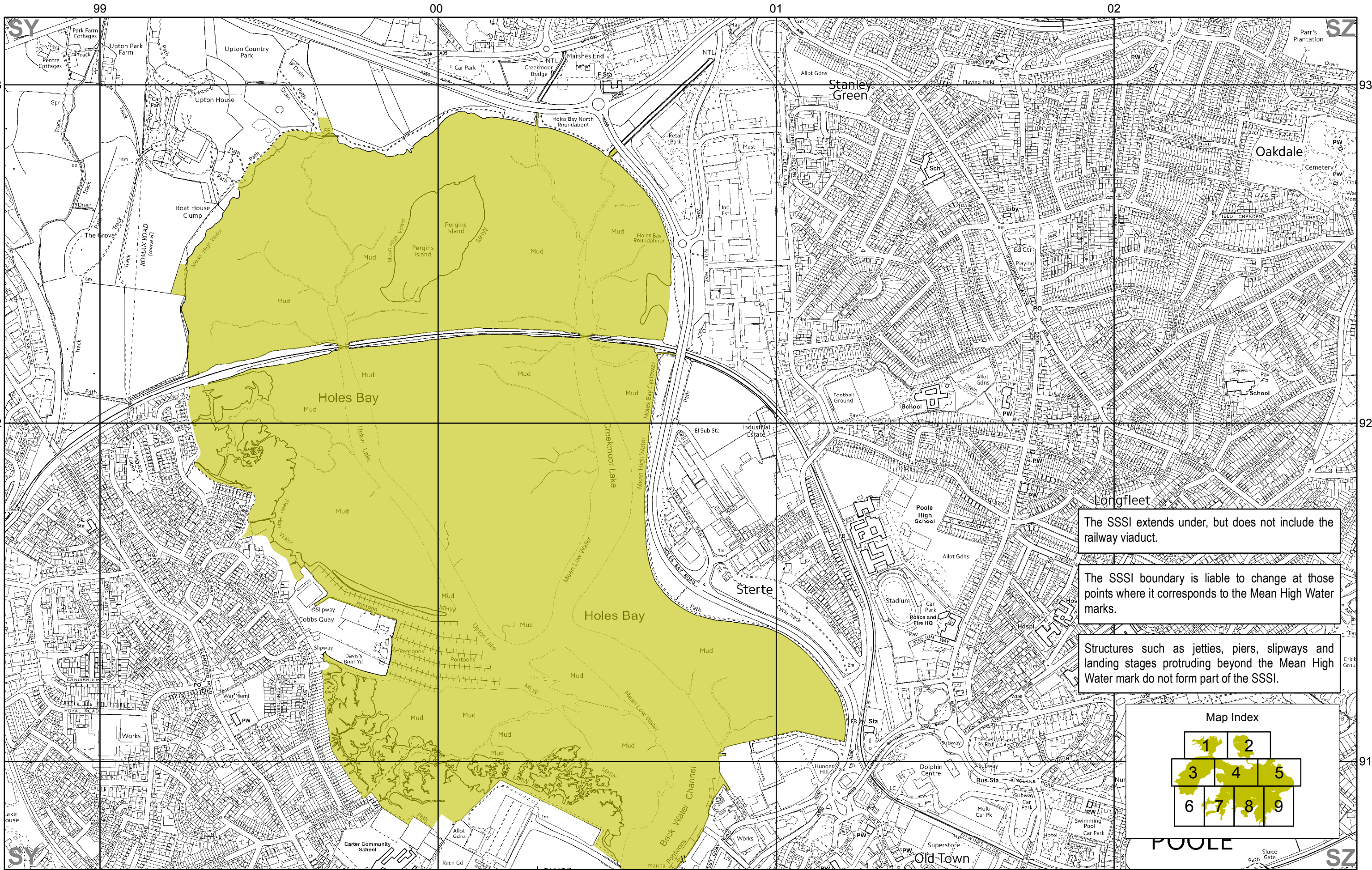


Map 1 of 9



Reproduced by permission of Ordnance Survey on behalf of HMSO.  
© Crown copyright and database right 2019.  
All rights reserved. Ordnance Survey Licence number 100022021.  
© Natural England 2019





Site of Special Scientific Interest

**Poole Harbour**

Dorset

Notification Date: 7 December 1990

Additional land notified: 24 May 2018

Confirmation Date: 18 January 2019

Note: The boundary shown is derived from large scale Ordnance Survey Mastermap, and may not match the background detail on this map.

**Total Area: 4111.50 Hectares**



Site of Special Scientific Interest

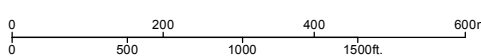


Land previously notified and now deleted **0.85 Hectares**

Theme ID:  
100120  
Grid Ref:  
SY996886  
Version:  
20180309  
Plotted:  
03/01/2019

Scale 1:10,000 at A3

Map 2 of 9



Reproduced by permission of Ordnance Survey on behalf of HMSO.  
© Crown copyright and database right 2019.  
All rights reserved. Ordnance Survey Licence number 100022021.  
© Natural England 2019

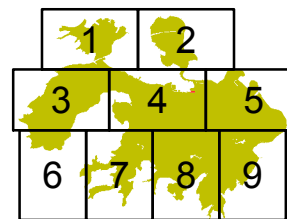


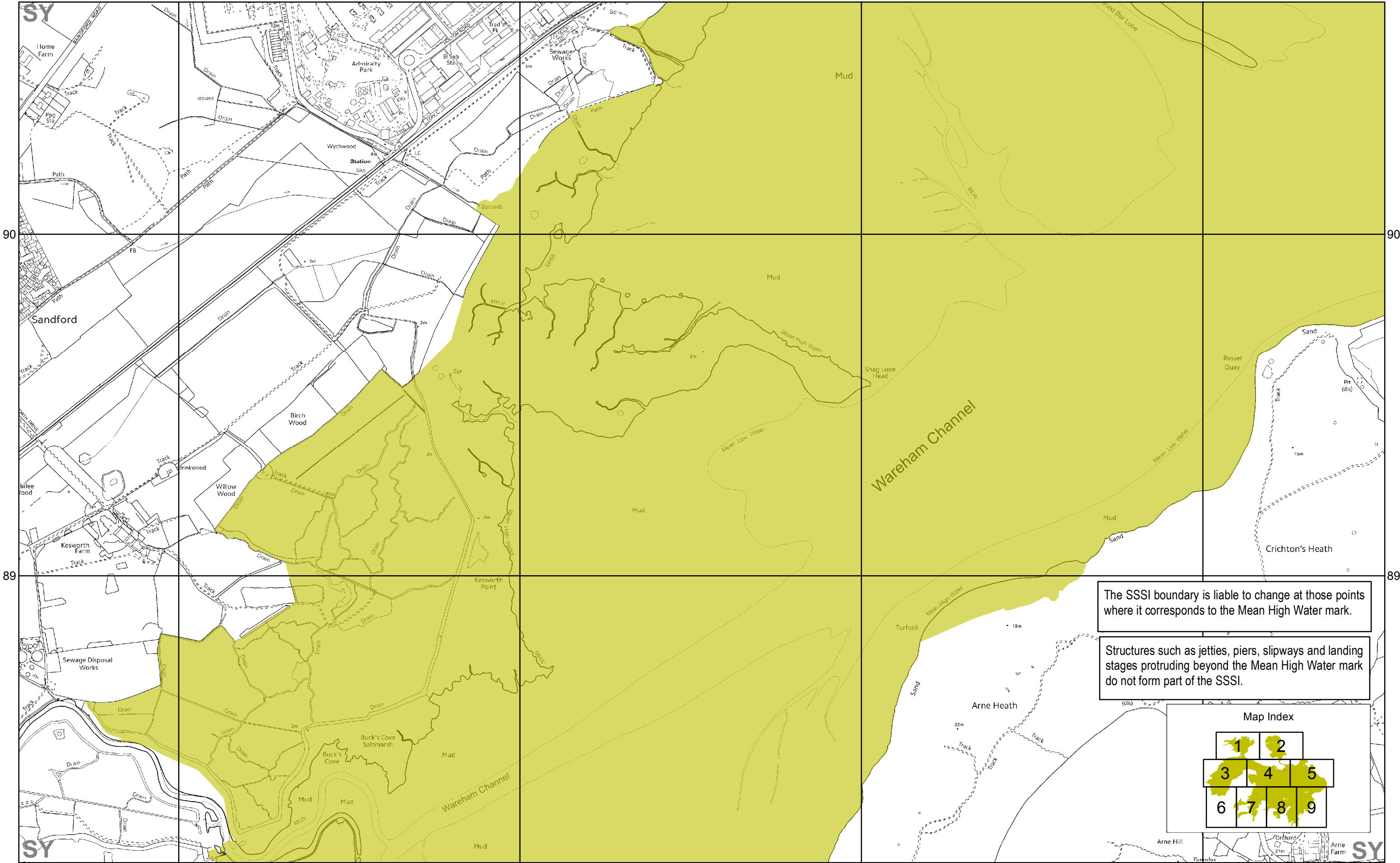
The SSSI extends under, but does not include the railway viaduct.

The SSSI boundary is liable to change at those points where it corresponds to the Mean High Water marks.

Structures such as jetties, piers, slipways and landing stages protruding beyond the Mean High Water mark do not form part of the SSSI.

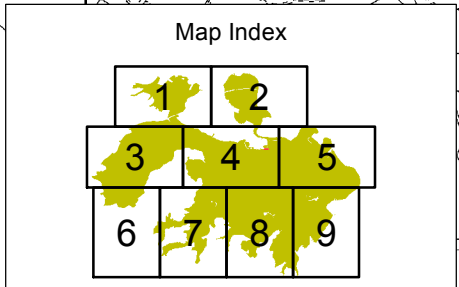
Map Index






The SSSI boundary is liable to change at those points where it corresponds to the Mean High Water mark.

Structures such as jetties, piers, slipways and landing stages protruding beyond the Mean High Water mark do not form part of the SSSI.



Site of Special Scientific Interest  
**Poole Harbour**  
Dorset  
Notification Date: 7 December 1990  
Additional land notified: 24 May 2018  
Confirmation Date: 18 January 2019

**Total Area: 4111.50 Hectares**

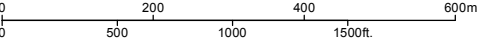
 Site of Special Scientific Interest

 Land previously notified and now deleted **0.85 Hectares**

Note: The boundary shown is derived from large scale Ordnance Survey Mastermap, and may not match the background detail on this map.

Theme ID:  
100120  
Grid Ref:  
SY996886  
Version:  
20180309  
Plotted:  
03/01/2019

Scale 1:10,000 at A3

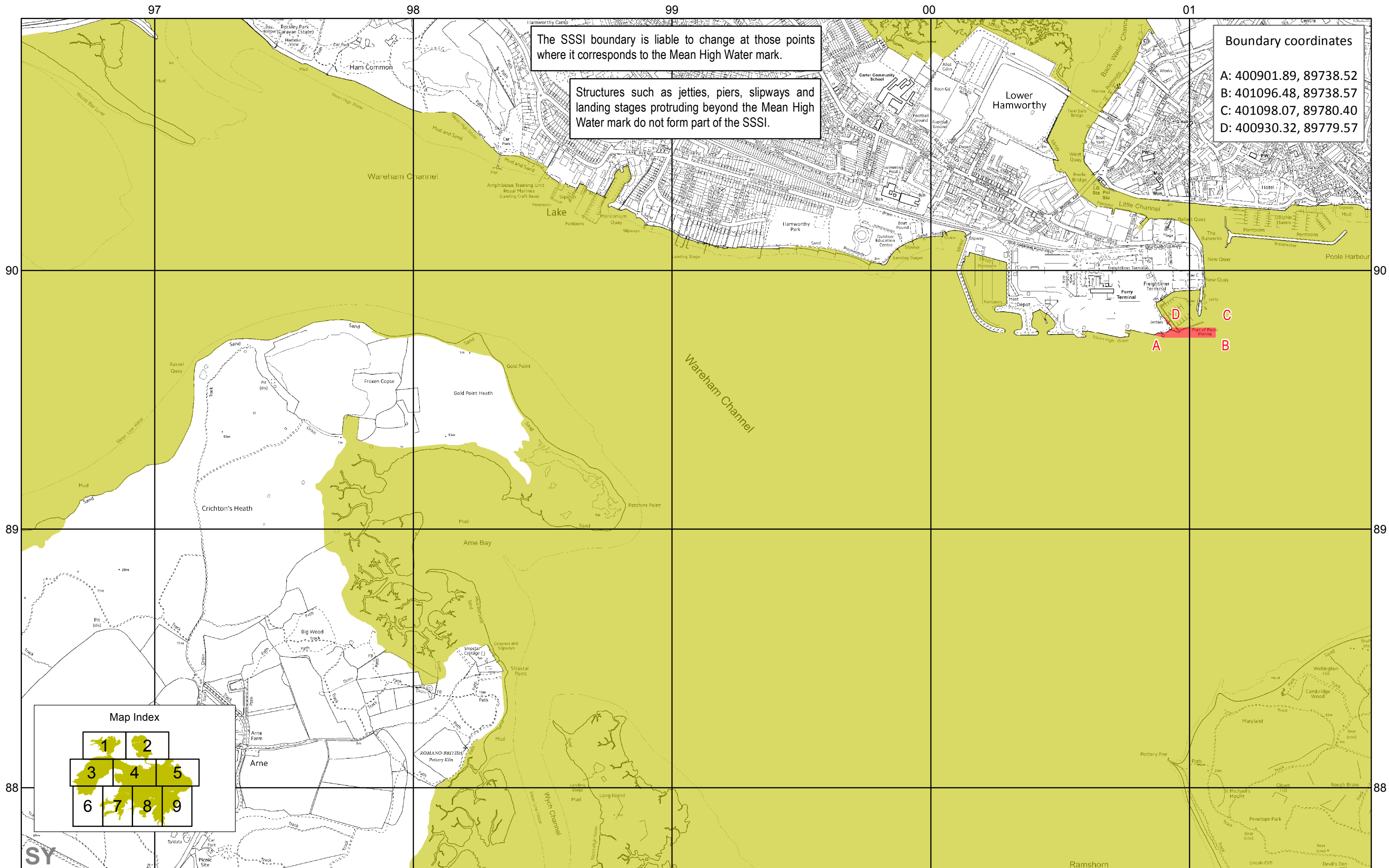


Map 3 of 9





Reproduced by permission of Ordnance Survey on behalf of HMSO.  
© Crown copyright and database right 2019.  
All rights reserved. Ordnance Survey Licence number 100022021.  
© Natural England 2019





Site of Special Scientific Interest  
**Poole Harbour**  
Dorset  
Notification Date: 7 December 1990  
Additional land notified: 24 May 2018  
Confirmation Date: 18 January 2019

**Total Area: 4111.50 Hectares**

	Site of Special Scientific Interest
	Land previously notified and now deleted <b>0.85 Hectares</b>

Note: The boundary shown is derived from large scale Ordnance Survey Mastermap, and may not match the background detail on this map.

Theme ID: 100120  
Grid Ref: SY996886  
Version: 20180309  
Plotted: 03/01/2019

Scale 1:13,054 at A3

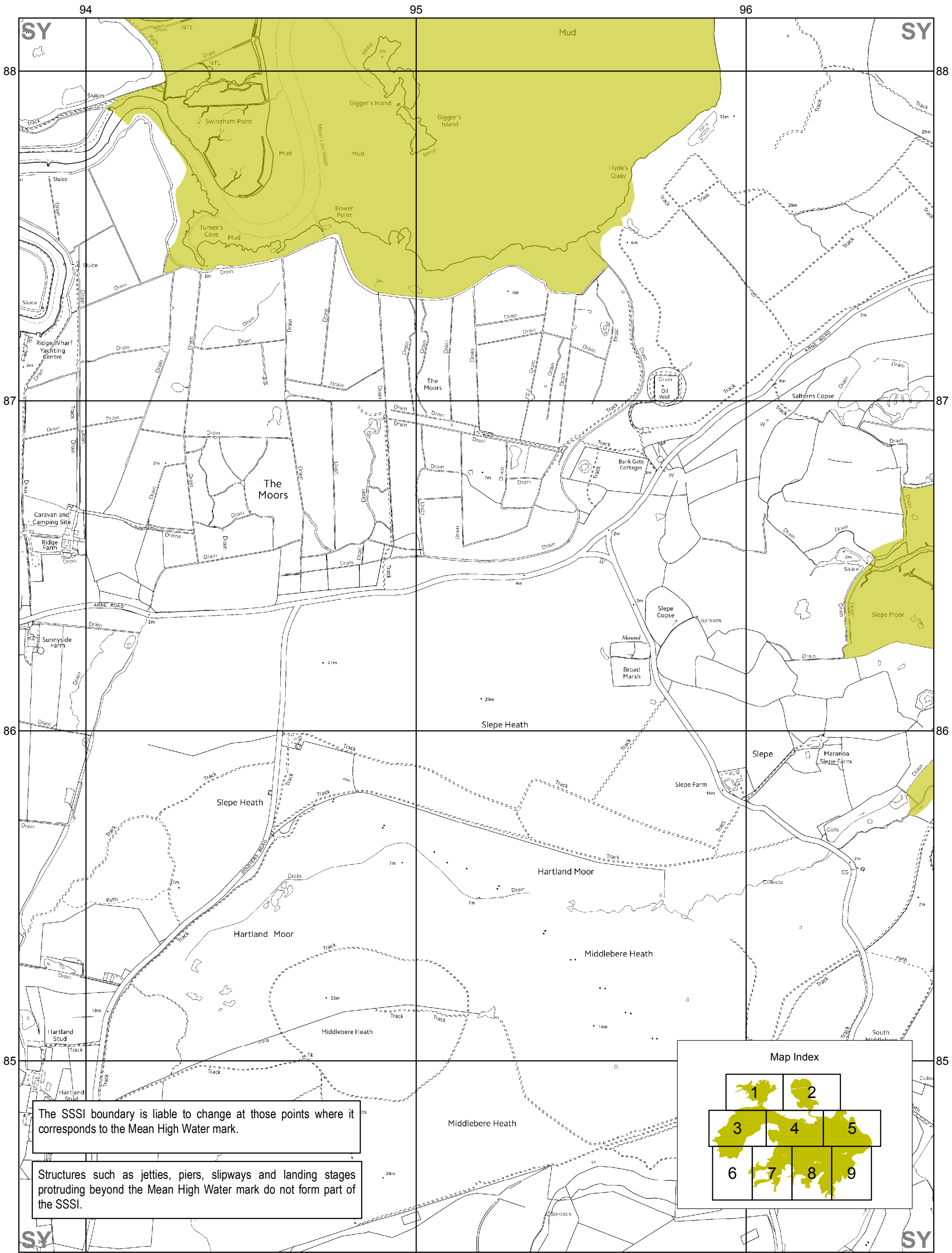
Map 4 of 9

0 200 400 600m 2500ft

Reproduced by permission of Ordnance Survey on behalf of HMSO.  
© Crown copyright and database right 2019.  
All rights reserved. Ordnance Survey Licence number 100022021.  
© Natural England 2019







The SSSI boundary is liable to change at those points where it corresponds to the Mean High Water mark.

Structures such as jetties, piers, slipways and landing stages protruding beyond the Mean High Water mark do not form part of the SSSI.

Site of Special Scientific Interest  
**Poole Harbour**  
Dorset

Notification Date: 7 December 1990  
Additional land notified: 24 May 2018  
Confirmation Date: 18 January 2019

Note: The boundary shown is derived from large scale Ordnance Survey Mastermap, and may not match the background detail on this map. Definitive larger scale maps are available on request.

**Total Area: 4111.50 Hectares**

- Site of Special Scientific Interest
- Land previously notified and now deleted **0.85 Hectares**

Theme ID:  
100120  
Grid Ref:  
SY996886  
Version:  
20180309  
Plotted:  
03/01/2019

Scale 1:10,000 at A3

0 200 400 600m  
0 200 400 1500ft.

Map 6 of 9

Reproduced by permission of Ordnance Survey on behalf of HMSO.  
© Crown copyright and database right 2019.  
All rights reserved. Ordnance Survey Licence number 100022021.  
© Natural England 2019



Site of Special Scientific Interest  
**Poole Harbour**  
Dorset

Notification Date: 7 December 1990  
Additional land notified: 24 May 2018  
Confirmation Date: 18 January 2019  
Note: The boundary shown is derived from large scale Ordnance Survey Mastermap, and may not match the background detail on this map. Definitive larger scale maps are available on request.

Site of Special Scientific Interest

Land previously notified and now deleted **0.85 Hectares**

The SSSI boundary is liable to change at those points where it corresponds to the Mean High Water mark.

Structures such as jetties, piers, slipways and landing stages protruding beyond the Mean High Water mark do not form part of the SSSI.

sy98se.tif

Total Area: 4111.50 Hectares

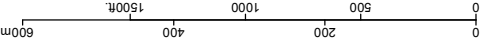
Theme ID: 100120

Grid Ref: SY98866

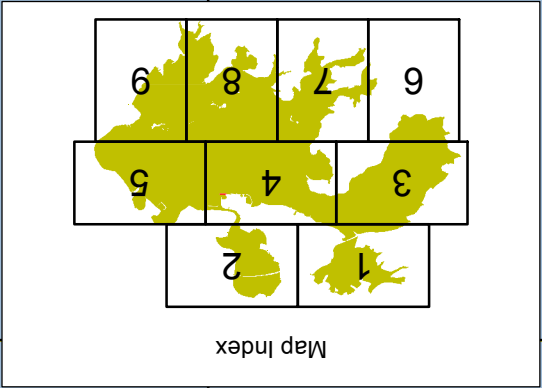
Version: 20180309

Plotted: 03/01/2019

Reproduced by permission of Ordnance Survey on behalf of HMSO.  
© Crown copyright and database right 2019.  
All rights reserved. Ordnance Survey Licence number 100022021.  
© Natural England 2019



Map 7 of 9



SY

SY

SY

99

98

97

88

88

87

87

86

86

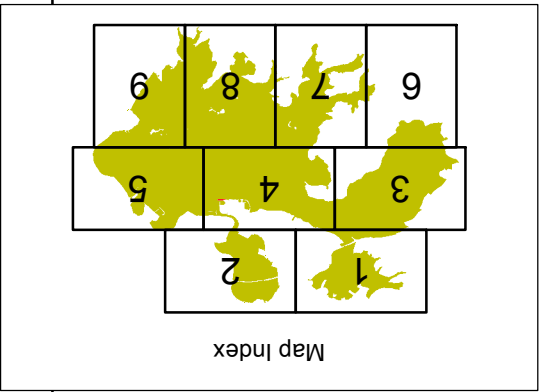
85

85

Site of Special Scientific Interest  
**Poole Harbour**  
Dorset

Notification Date: 7 December 1990  
Additional land notified: 24 May 2018  
Confirmation Date: 18 January 2019

Note: The boundary shown is derived from large scale Ordnance Survey Mastermap, and may not match the background detail on this map. Definitive larger scale maps are available on request.



Structures such as jetties, piers, slipways and landing stages protruding beyond the Mean High Water mark do not form part of the SSSI.

The SSSI boundary is liable to change at those points where it corresponds to the Mean High Water mark.

Site of Special Scientific Interest

Land previously notified and now deleted **0.85 Hectares**

**Total Area: 4111.50 Hectares**

Theme ID: 100120  
Grid Ref: SY96866  
Version: 20180309  
Plotted: 03/01/2019  
Scale 1:10,000 at A3  
Map 8 of 9

Reproduced by permission of Ordnance Survey on behalf of HMSO.  
© Crown copyright and database right 2019.  
All rights reserved. Ordnance Survey Licence number 100022021.  
© Natural England 2019



Site of Special Scientific Interest  
Poole Harbour

Notification Date: 7 December 1990  
Additional land notified: 24 May 2018  
Confirmation Date: 18 January 2019

Note: The boundary shown is derived from large scale Ordnance Survey Mastermap, and may not match the background detail on this map. Definitive larger scale maps are available on request.

Site of Special Scientific Interest  
Land previously notified and now deleted 0.85 Hectares

Total Area: 4111.50 Hectares

Theme ID: 100120  
Grid Ref: SY96886  
Version: 20180309  
Plotted: 03/01/2019

Reproduced by permission of Ordnance Survey on behalf of HMSO.  
All rights reserved. Ordnance Survey Licence number 100022021.  
© Crown copyright and database right 2019.  
© Natural England 2019



Scale 1:10,000 at A3  
Map 9 of 9

The SSSI boundary is liable to change at those points where it corresponds to the Mean High Water mark.  
Structures such as jetties, piers, slipways and landing stages protruding beyond the Mean High Water mark do not form part of the SSSI.

A to B - The boundary follows the seaward limit of estuarial waters (as managed by the Environment Agency) and is liable to change.  
B to C - The boundary follows the Mean Low Water mark and is liable to change.

Map Index

