

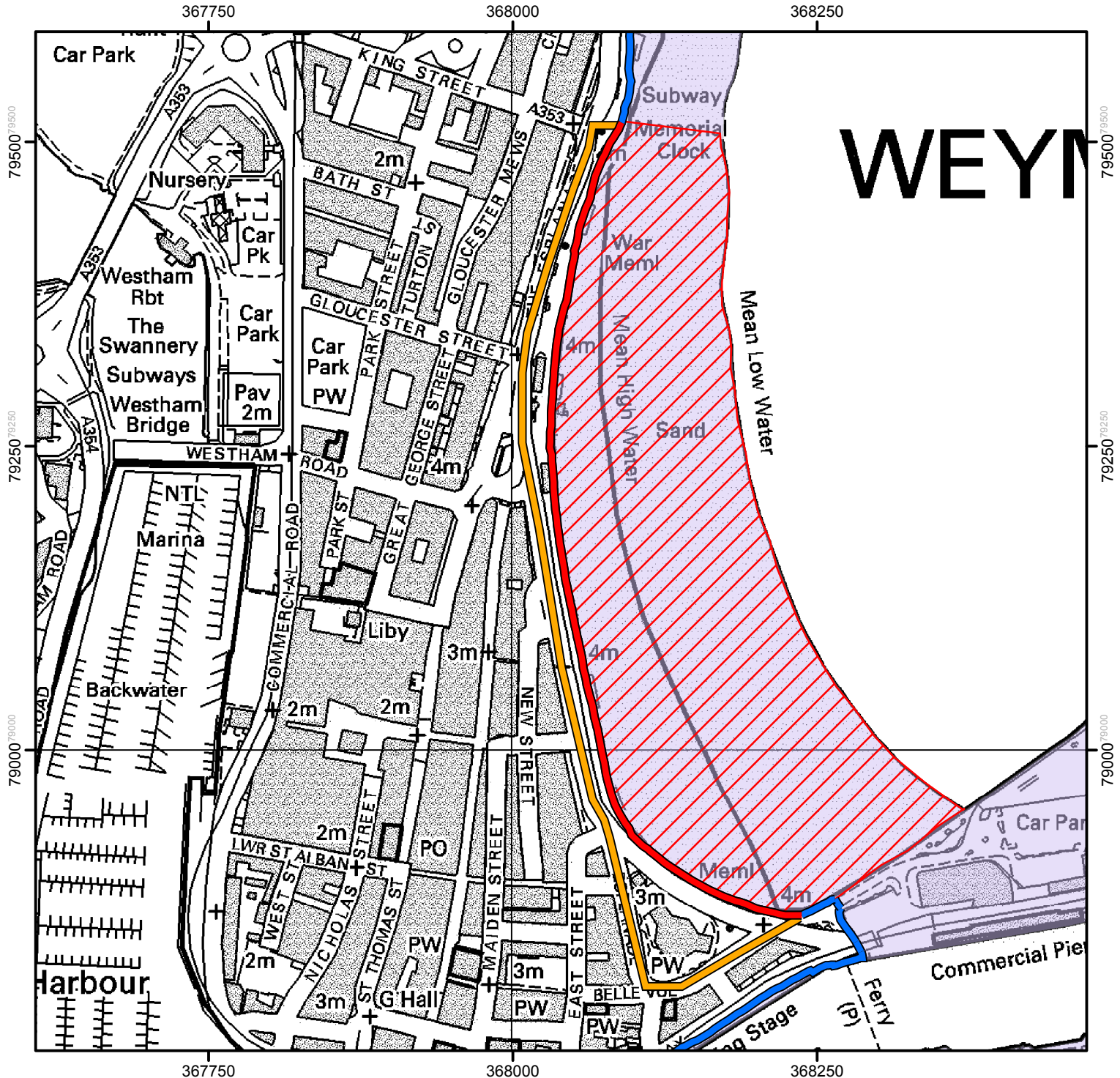
OCCASIONAL ACCESS EXCLUSION

Public access rights to all or part of the land hatched in red on the map below may be excluded occasionally for special events.







A temporary diversion may apply to the part of the coast path shown in red when the exclusion is in operation. Please follow local signs.

Location: Weymouth Beach (Weymouth)


Case Number: 2012056430



WEYMOUTH


 Coast Path (open as usual)
  Coast Path (maximum permitted extent of closure)
  Coast Path (temporary diversion if no access via beach)
  Access Land
  Closed Access Land

© Crown Copyright and database right 2017. Ordnance Survey 100022021



0 150 300 M

For more information call the Open Access Contact Centre on 0300 060 2091 or visit our website at www.gov.uk/right-of-way-open-access-land/use-your-right-to-roam