
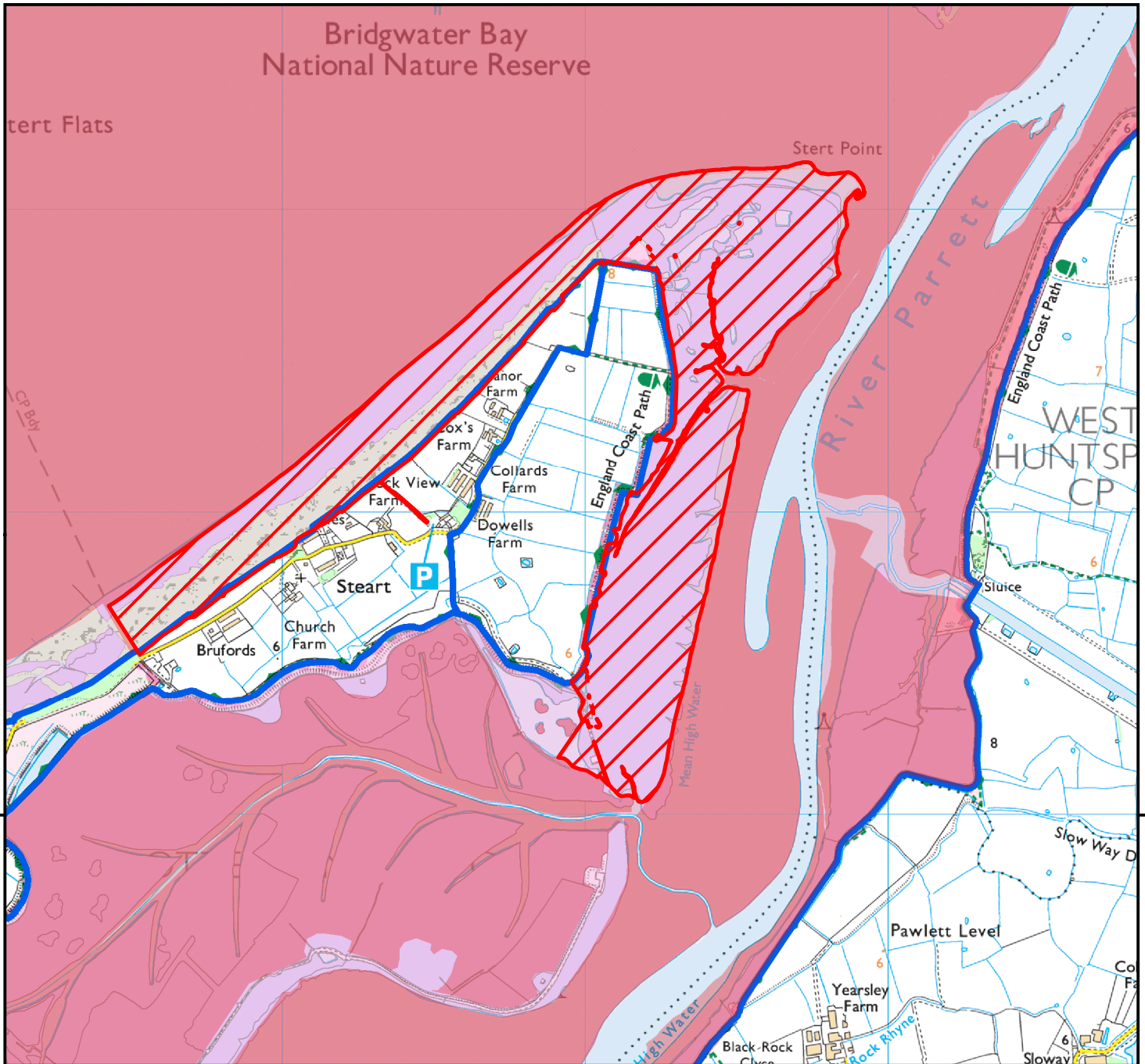






# NO ACCESS TO COASTAL MARGIN

There is no public access to the land hatched in red on the map below in order to protect sensitive feeding, roosting and breeding birds. The England Coast Path remains open for public use.

This does not affect Public Rights of Way and permissive or traditional rights

Case number: 2020049167



-  Stert Point s26
-  CROW s25A Exclusion (unsuitable for access)
-  Coastal Access Land
-  England Coast Path



© Crown Copyright and database right 2021.  
All rights reserved.  
Ordnance Survey Licence number 100022021.

For more information call the Open Access Contact Centre on 0300 060 2091  
or visit our website at [www.gov.uk/right-of-way-open-access-land/use-your-right-to-roam](http://www.gov.uk/right-of-way-open-access-land/use-your-right-to-roam)