

# DOGS ON LEADS

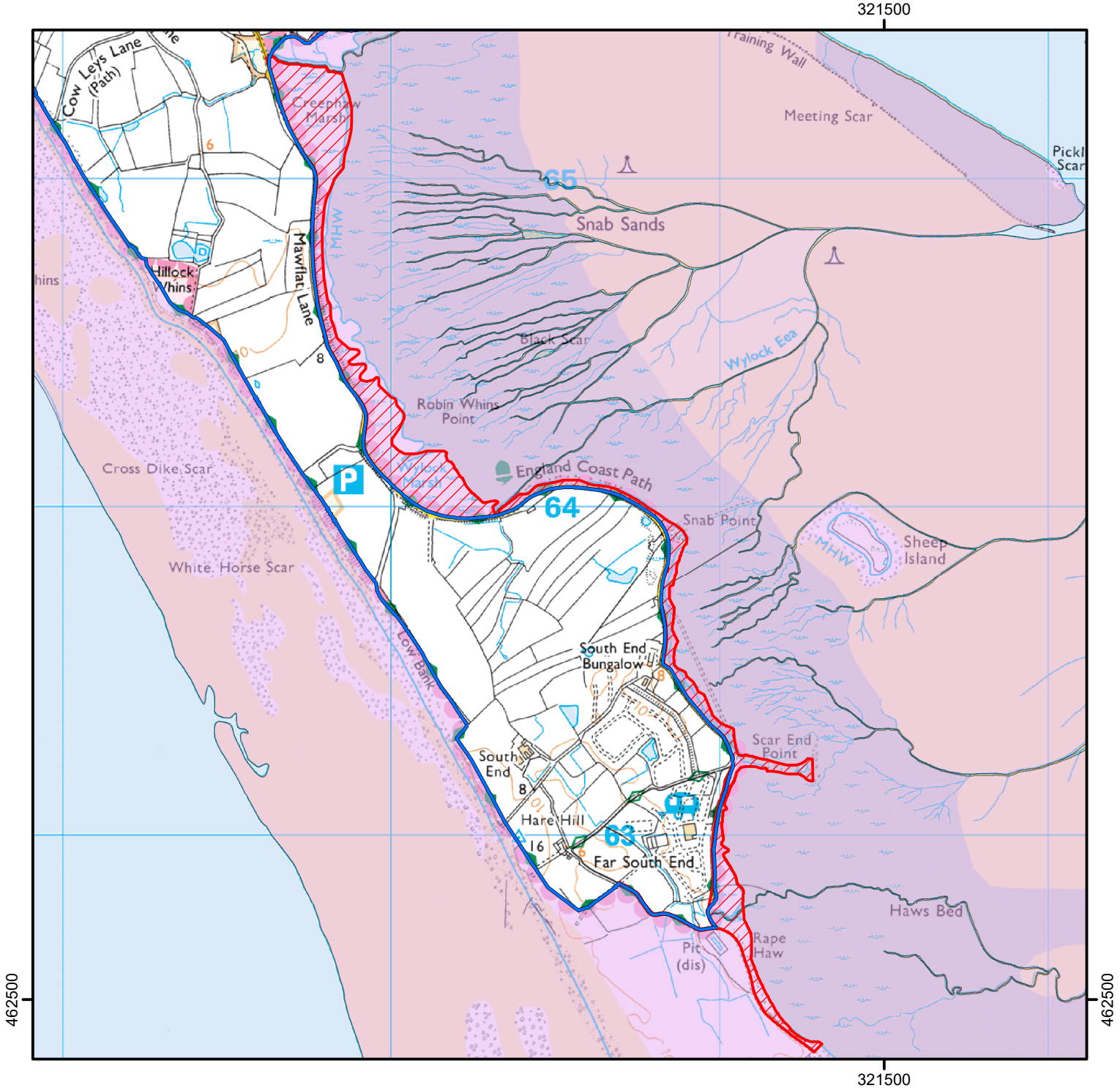
To protect sensitive wildlife please keep dogs on leads on the section of the coastal margin shown hatched in red on the map below.



This does not affect permissive or traditional rights.

This map treats restrictions and/or exclusions in isolation for this location. Some exclusions/restrictions may overlap please refer to the extent of directions map for more details.

Case number: 2017038354



© Crown Copyright and database right 2025.  
Ordnance Survey 100022021

 King Charles III England Coast Path

 Coastal Margin Restriction

 Coastal Margin

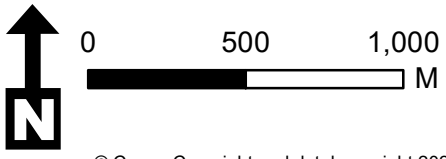
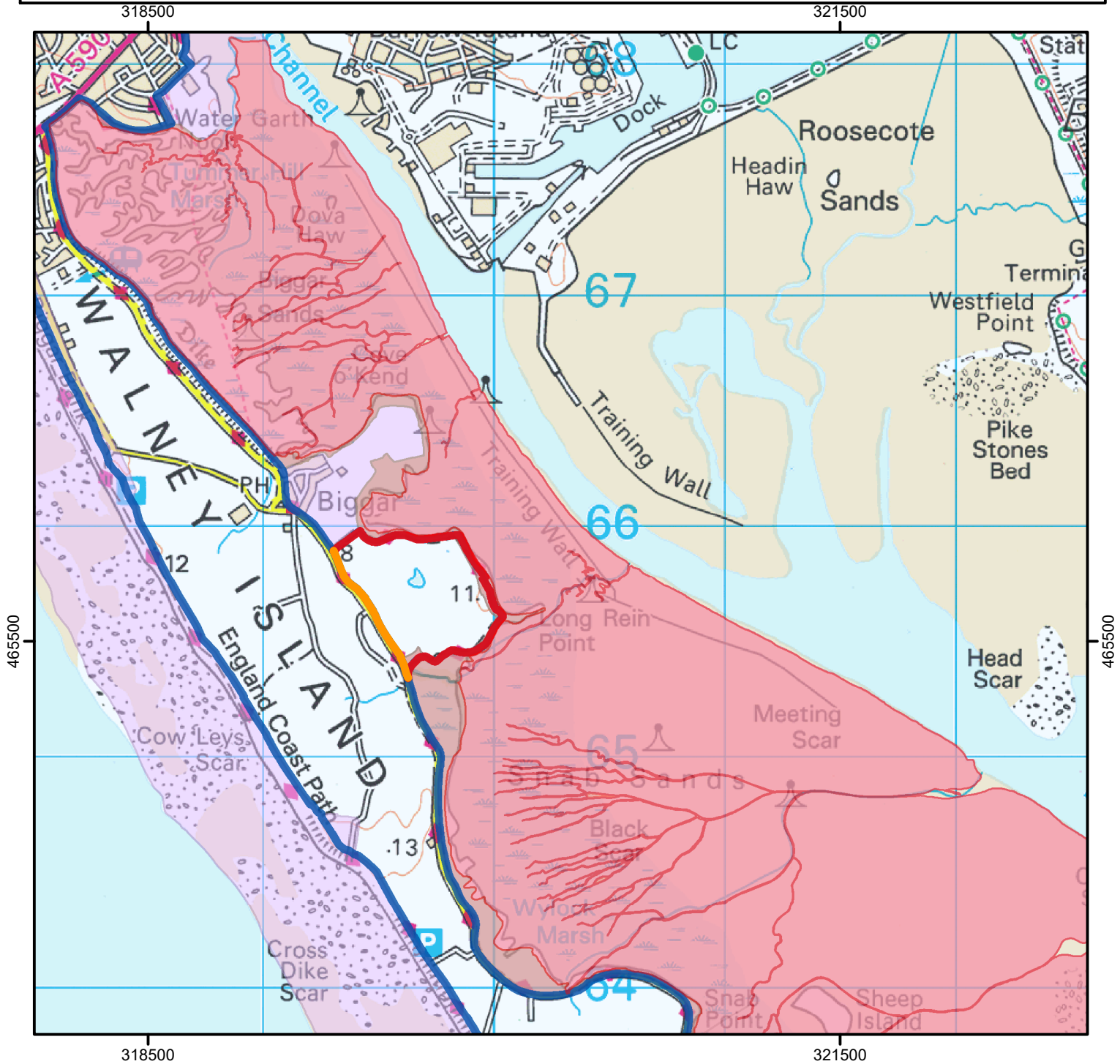


For more information call the Open Access Contact Centre on 0300 060 2091  
or visit our website at [www.gov.uk/right-of-way-open-access-land/use-your-right-to-roam](http://www.gov.uk/right-of-way-open-access-land/use-your-right-to-roam)







## Map 2: Extent of directions on Walney Island

This map provides the context of exclusions/restrictions in the vicinity of the exclusions/restrictions detailed in the attached map(s). These directions only affect land where coastal access rights apply and will not affect existing rights of access such as on public rights of way.

Please refer to the individual maps for more detail.



© Crown Copyright and database right 2025.  
Ordnance Survey 100022021

-  King Charles III England Coast Path
-  Alternative Route
-  s26(3)(a), Sensitive Wildlife
-  s25A, Unsuitable for Public Access
-  s26(3)(a), Sensitive Wildlife
-  Coastal Margin

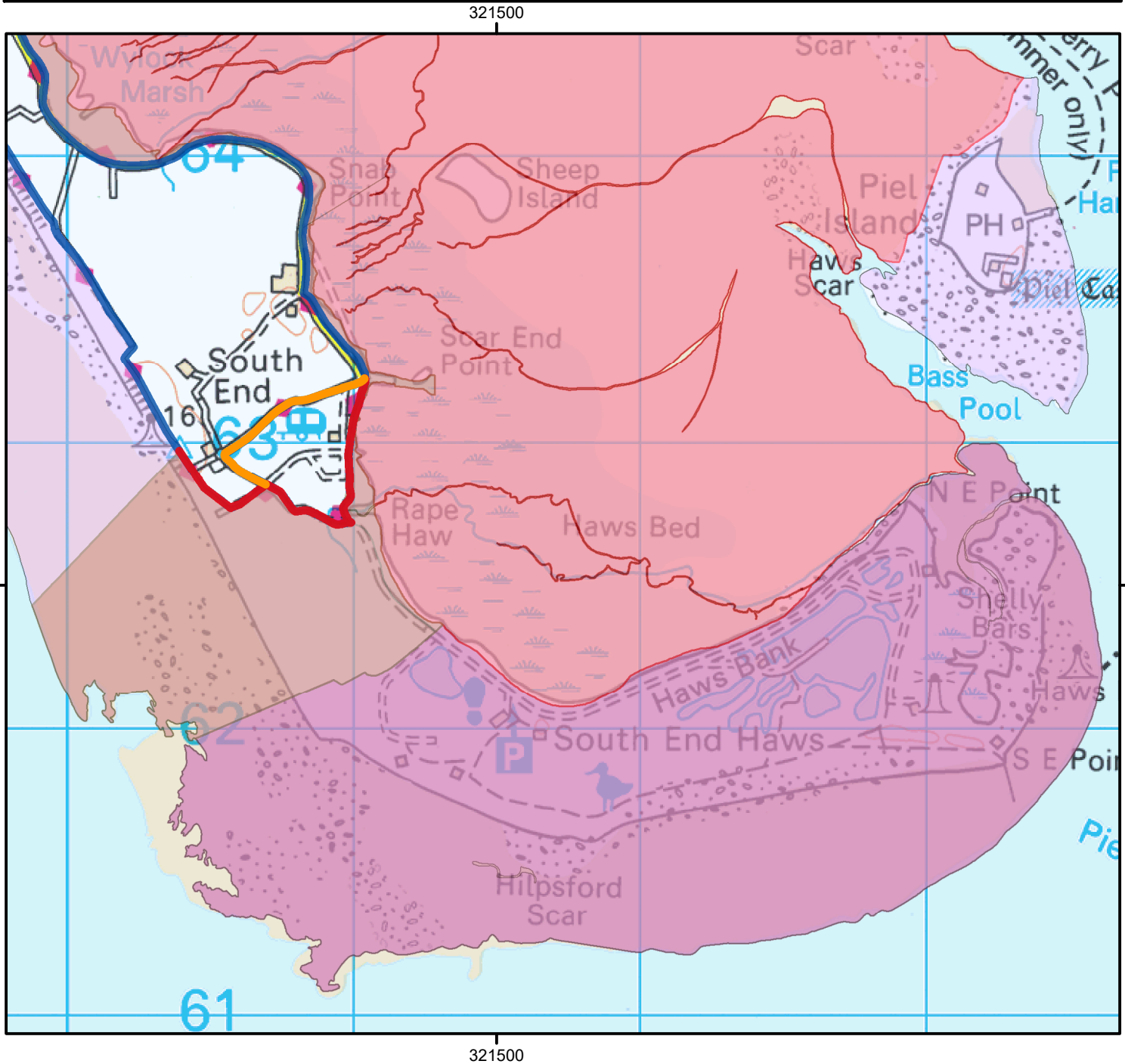









For more information call the Open Access Contact Centre on 0300 060 2091  
or visit our website at [www.gov.uk/right-of-way-open-access-land/use-your-right-to-roam](http://www.gov.uk/right-of-way-open-access-land/use-your-right-to-roam)

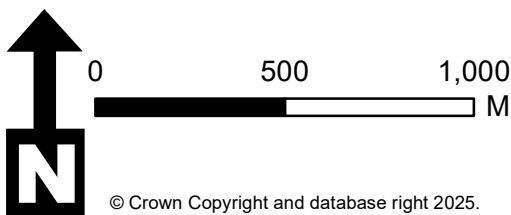


### Map 3: Extent of directions on Walney Island

This map provides the context of exclusions/restrictions in the vicinity of the exclusions/restrictions detailed in the attached map(s). These directions only affect land where coastal access rights apply and will not affect existing rights of access such as on Public Rights of Way. Please refer to the individual maps for more detail.



-  Alternative Routes
-  s26(3)(a), Sensitive Wildlife
-  King Charles III England Coast Path
-  s26(3)(a), Sensitive Wildlife
-  s25A, Unsuitable for Public Access
-  s24, Land Management
-  Coastal Margin



© Crown Copyright and database right 2025.  
Ordnance Survey 100022021

For more information call the Open Access Contact Centre on 0300 060 2091 or visit our website at [www.gov.uk/right-of-way-open-access-land/use-your-right-to-roam](http://www.gov.uk/right-of-way-open-access-land/use-your-right-to-roam)