



# CROW Open Access: Consultation on review of restriction.

Please see accompanying notice.

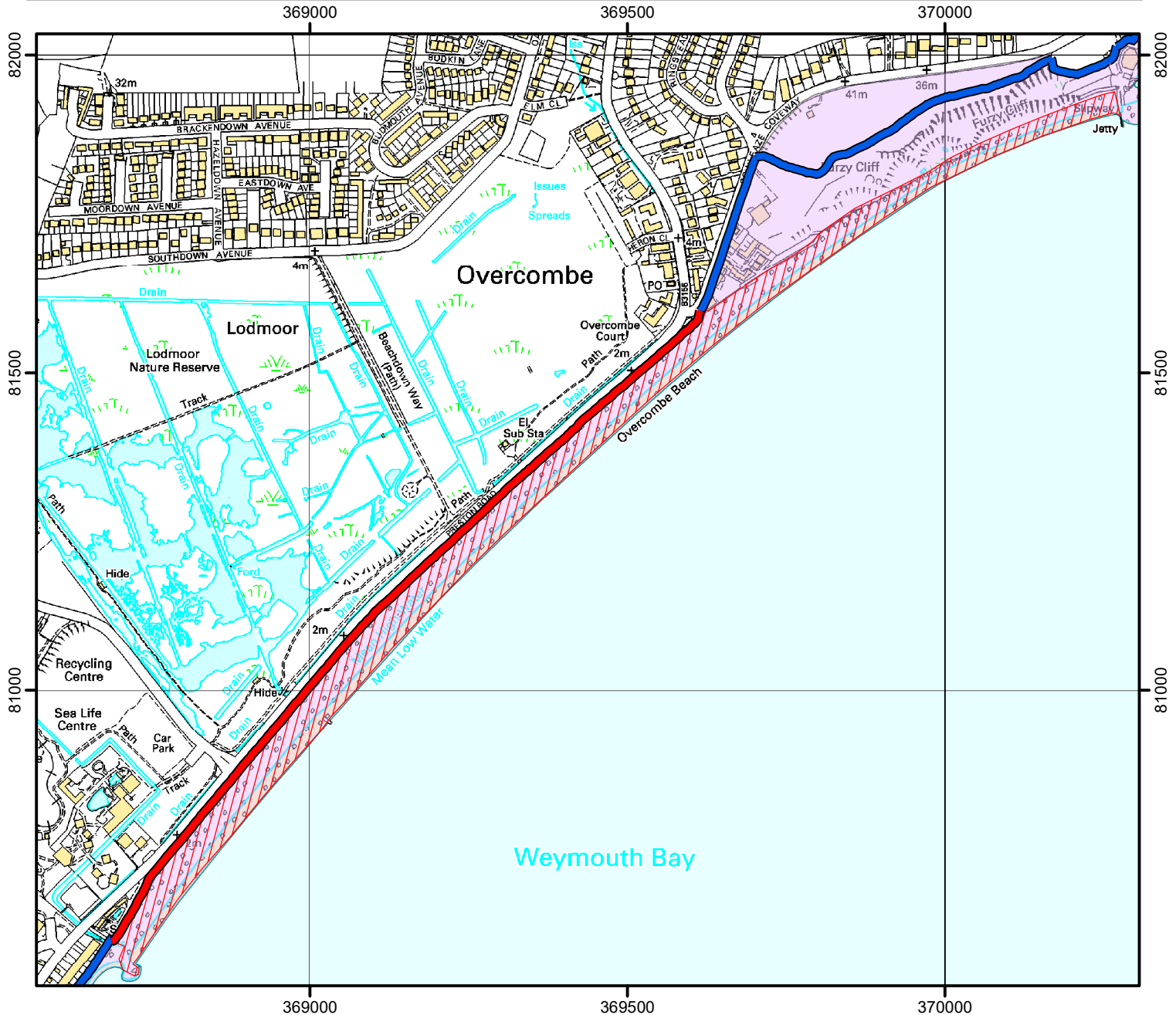
This does not affect Public Rights of Way.

Consultation start date: 24 May 2022

end date: 13 June 2022

Location: Preston Beach (Overcombe)

Case Number: 2012056403



Legend:

- England Coast Path (maximum permitted extent of closure)
- England Coast Path
- CROW Consultation (maximum permitted extent of access exclusion)
- Coastal Margin

© Crown Copyright and database right 2022. Ordnance Survey 100022021

0 100 200 400 600 800 M

For more information call the Open Access Contact Centre on 0300 060 2091 or visit our website at [www.gov.uk/right-of-way-open-access-land/use-your-right-to-roam](http://www.gov.uk/right-of-way-open-access-land/use-your-right-to-roam)



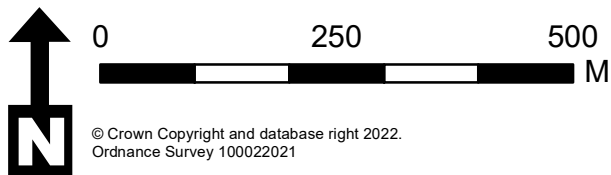
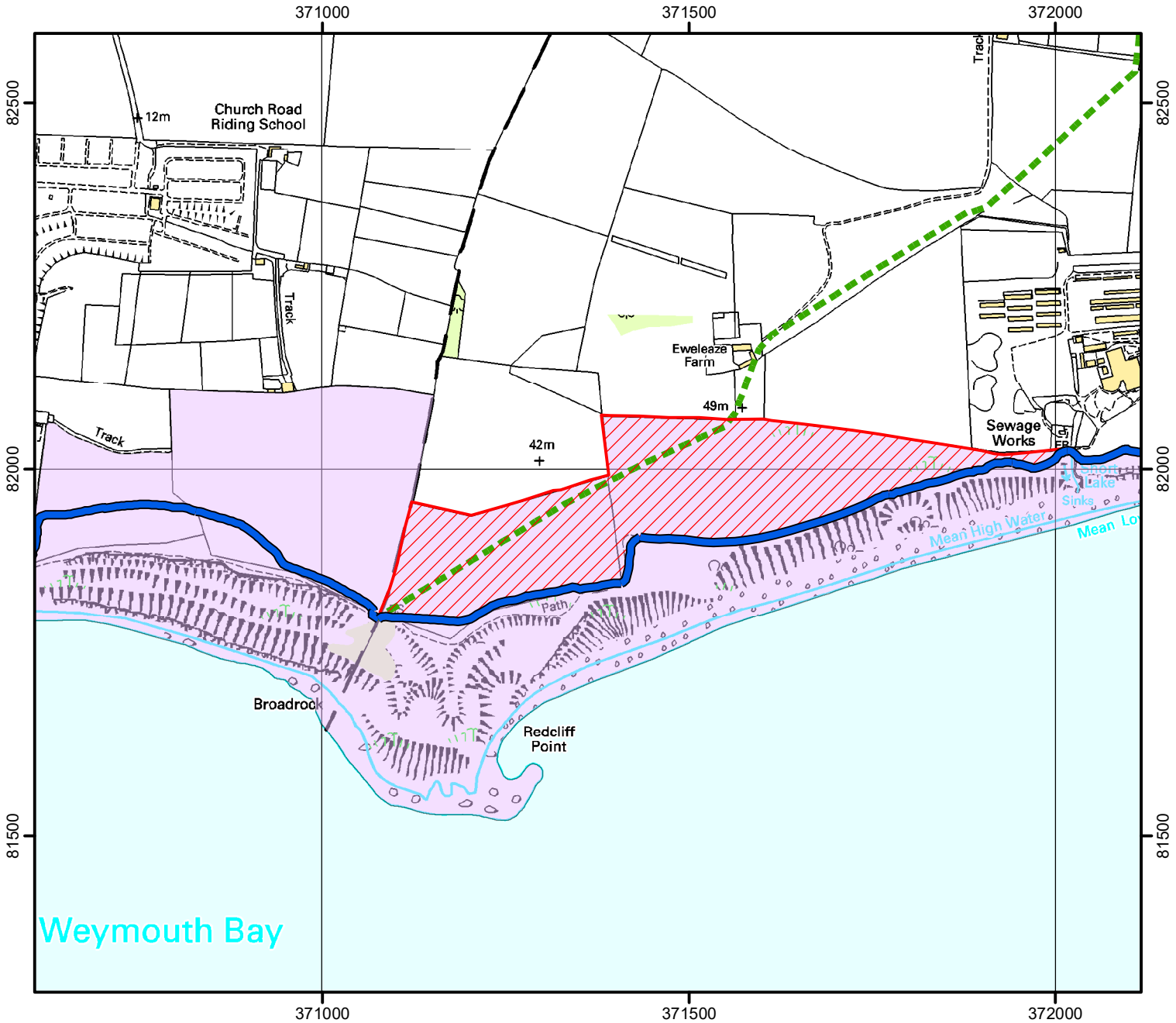
# CROW Open Access: Consultation on review of restriction.

Please see accompanying notice.

This does not affect Public Rights of Way.

Consultation start date: 24 May 2022  
end date: 13 June 2022

Case Number: 2012056425



- Public Footpath (open as usual)
- England Coast Path
- CROW Consultation
- Coastal Margin



For more information call the Open Access Contact Centre on 0300 060 2091  
or visit our website at [www.gov.uk/right-of-way-open-access-land/use-your-right-to-roam](http://www.gov.uk/right-of-way-open-access-land/use-your-right-to-roam)



# CROW Open Access: Consultation on review of restriction

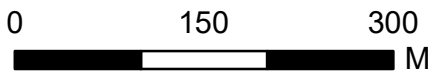
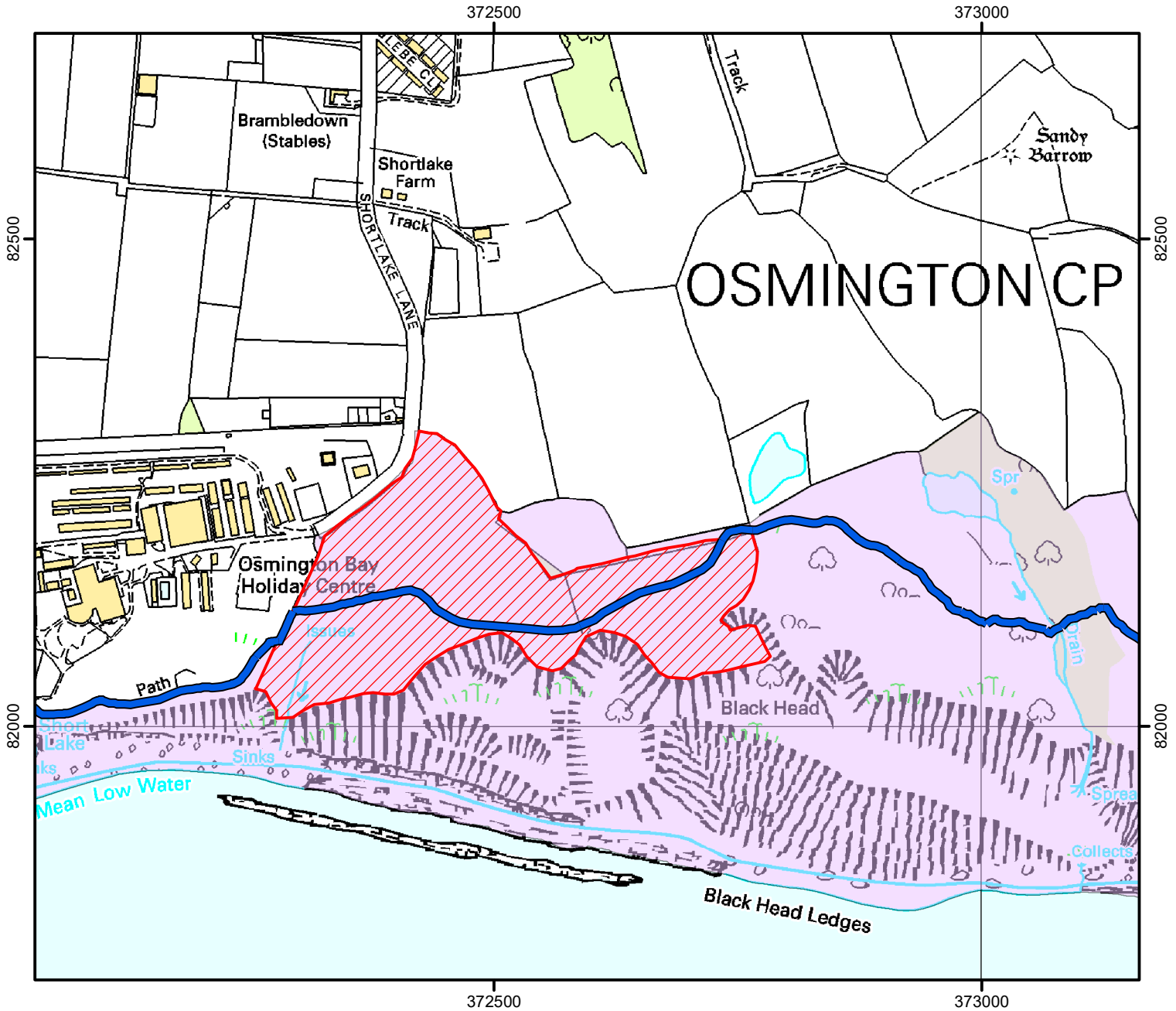
Please see accompanying notice.

This does not affect Public Rights of Way.

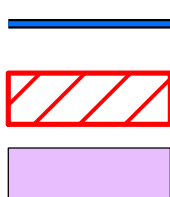
Consultation start date: 24 May 2022

end date: 13 June 2022

Case Number: 2012056426



© Crown Copyright and database right 2022.  
Ordnance Survey 100022021



England Coast Path

CROW Consultation

Coastal Margin



For more information call the Open Access Contact Centre on 0300 060 2091  
or visit our website at [www.gov.uk/right-of-way-open-access-land/use-your-right-to-roam](http://www.gov.uk/right-of-way-open-access-land/use-your-right-to-roam)



# CROW Open Access: Consultation on review of restriction

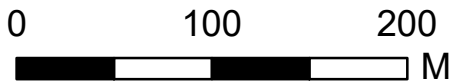
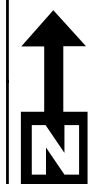
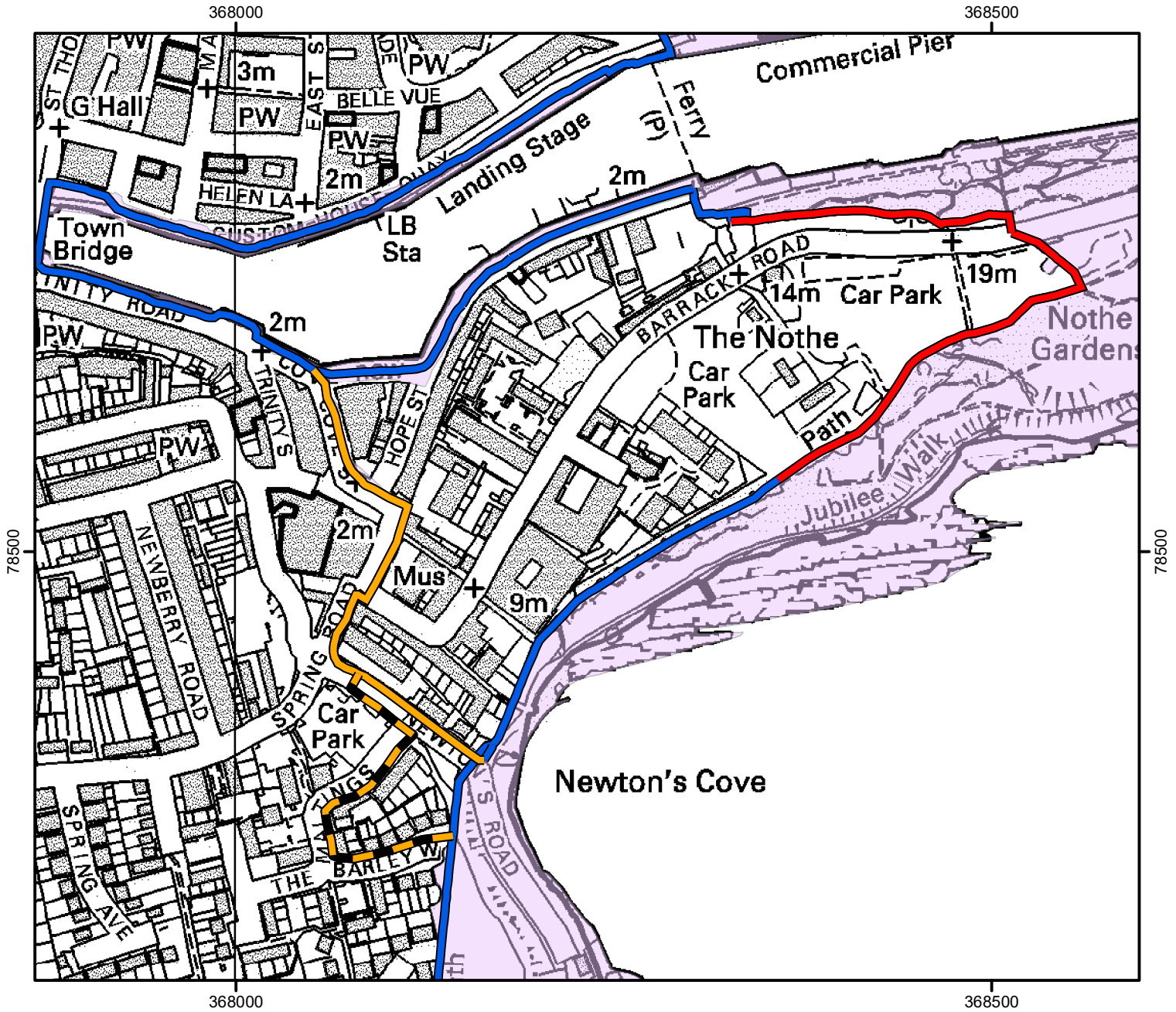
Please see accompanying notice.

This does not affect Public Rights of Way.





Consultation start date: 24 May 2022

end date: 13 June 2022

Case Number: 2012056427



© Crown Copyright and database right 2022.  
Ordnance Survey 100022021

-  England Coast Path - temporary closure
-  England Coast Path
-  Alternative Route
-  Avoiding Steep Steps
-  Coastal Margin



For more information call the Open Access Contact Centre on 0300 060 2091  
or visit our website at [www.gov.uk/right-of-way-open-access-land/use-your-right-to-roam](http://www.gov.uk/right-of-way-open-access-land/use-your-right-to-roam)

# CROW Open Access: Consultation on review of restriction.

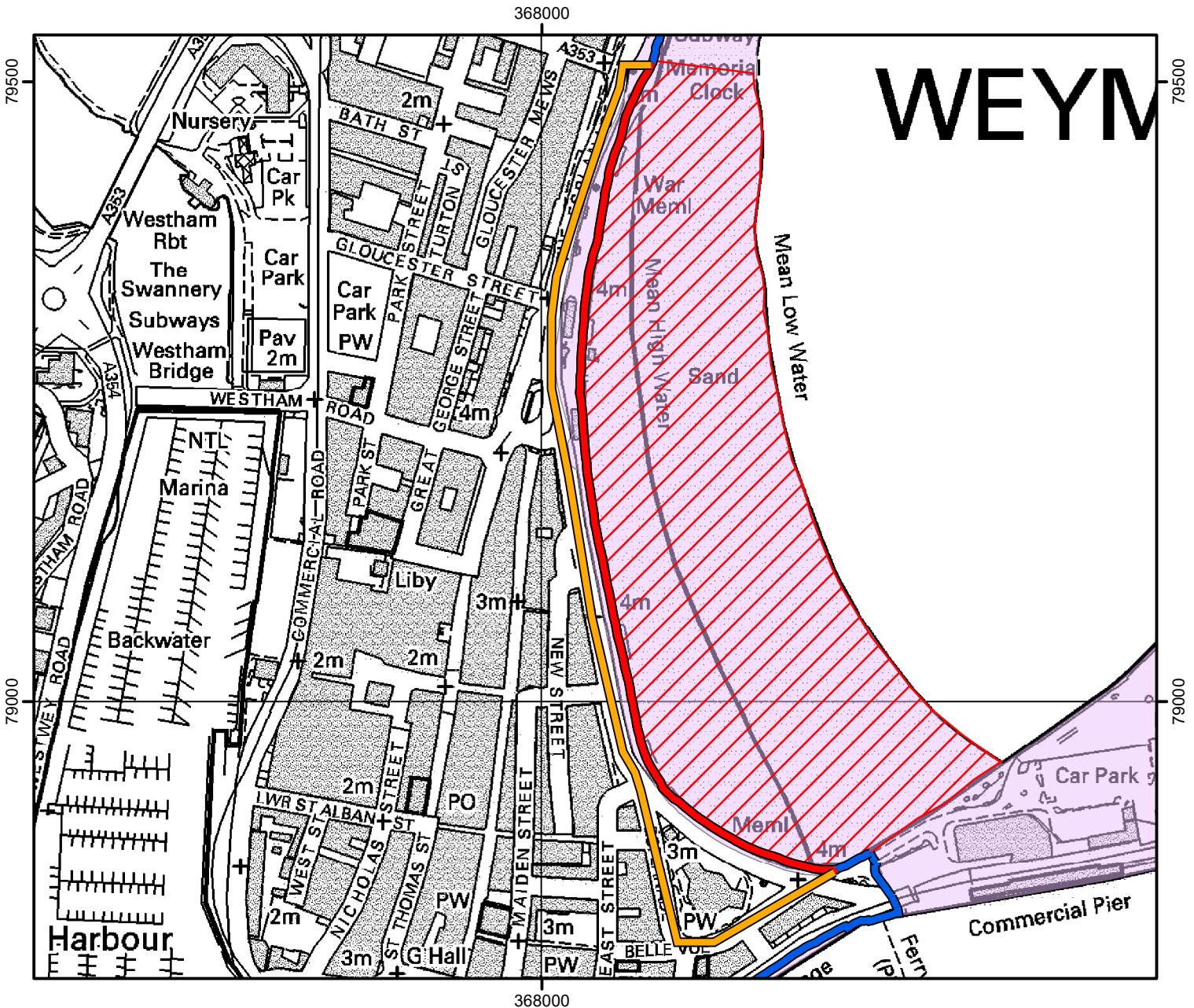
Please see accompanying notice.

This does not affect Public Rights of Way.

Consultation start date: 24 May 2022

end date: 13 June 2022

Case Number: 2012056430



- England Coast Path (maximum permitted extent of closure)
- England Coast Path
- Coast Path (temporary diversion if no access via beach)
- CROW Consultation (maximum permitted extent of access exclusion)
- Coastal Margin

© Crown Copyright and database right 2022.  
Ordnance Survey 100022021

0 250 500 M

For more information call the Open Access Contact Centre on 0300 060 2091 or visit our website at [www.gov.uk/right-of-way-open-access-land/use-your-right-to-roam](http://www.gov.uk/right-of-way-open-access-land/use-your-right-to-roam)