



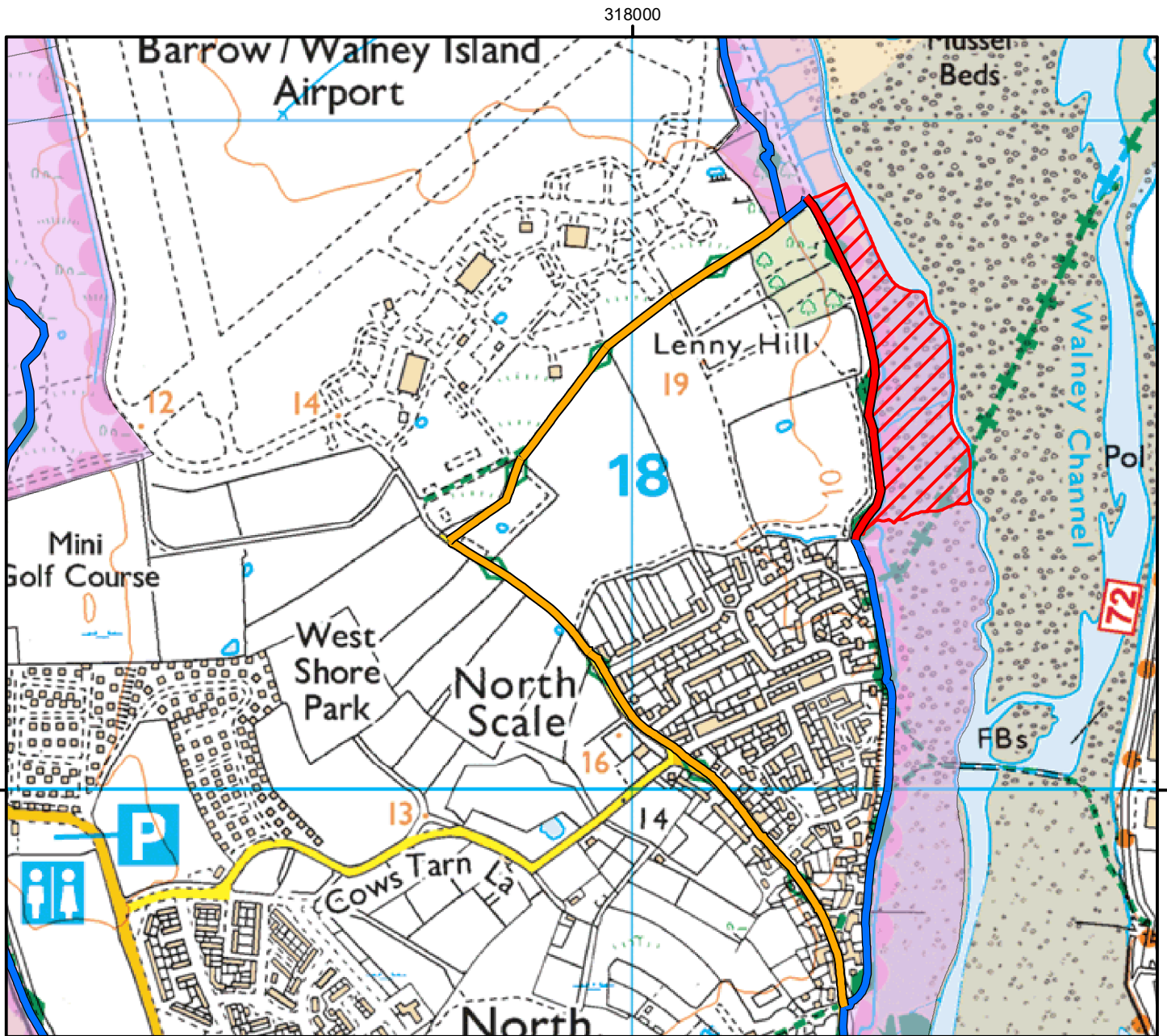
NO ACCESS TO THE KING CHARLES III ENGLAND COAST PATH & COASTAL MARGIN


To protect sensitive wildlife the section of the King Charles III England Coast Path and the coastal margin shown in red on the map below is closed from 01 September until 31 March annually.



Please use the alternative route shown in orange.


This does not affect permissive or traditional rights.

This map treats restrictions and/or exclusions in isolation for this location. Some exclusions/restrictions may overlap please refer to the extent of directions map for more details. Case numbers: 2017038348 and 2017038349



 0 200 400 M

-  King Charles III England Coast Path
-  King Charles III ECP Exclusion
-  Alternative Route
-  Coastal Margin Exclusion
-  Coastal Margin

© Crown Copyright and database right 2025. All rights reserved. Ordnance Survey Licence number 100022021.

For more information call the Open Access Contact Centre on 0300 060 2091 or visit our website at www.gov.uk/right-of-way-open-access-land/use-your-right-to-roam