

NO ACCESS TO KING CHARLES III ENGLAND COAST PATH & COASTAL MARGIN

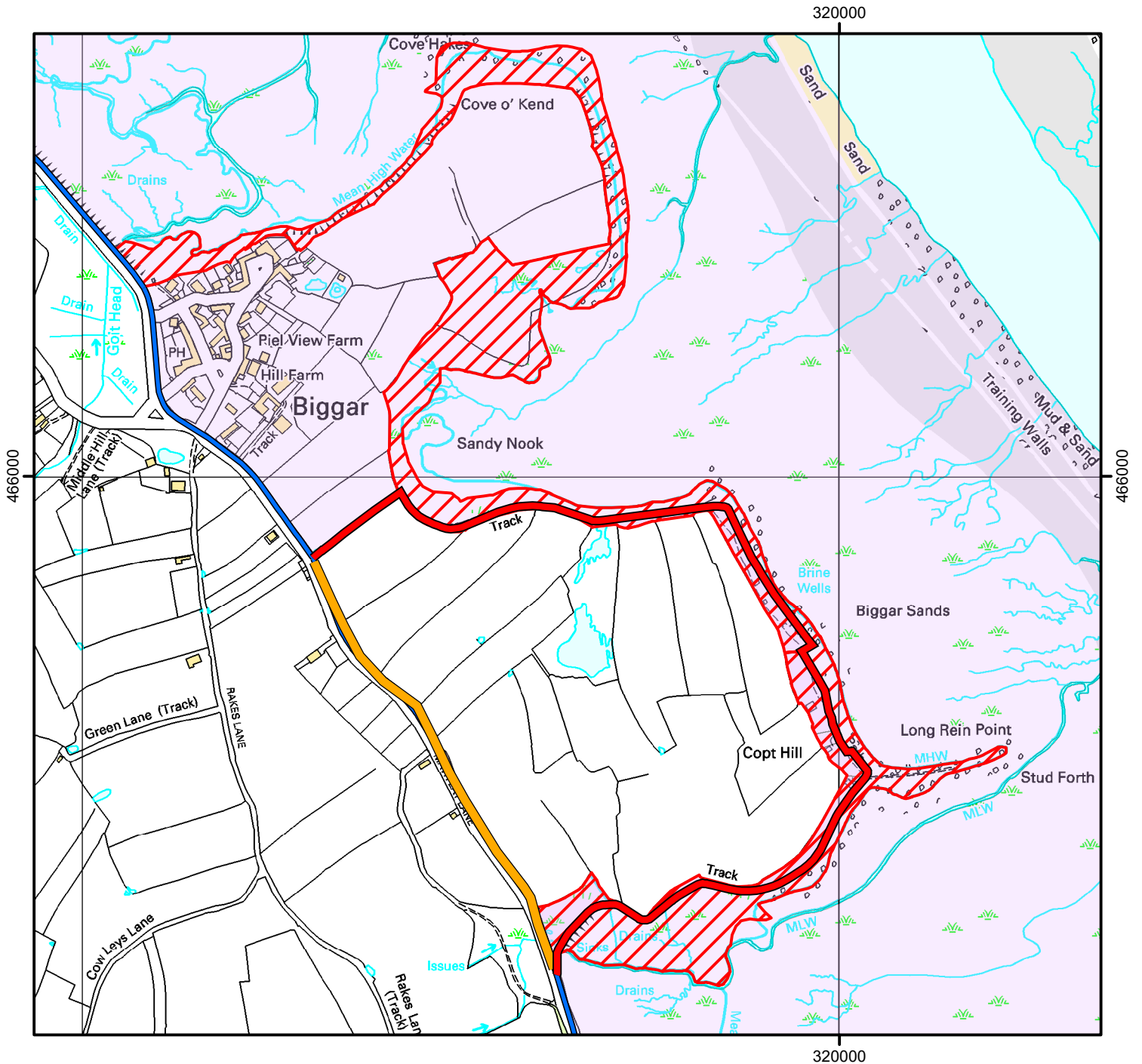
To protect sensitive wildlife the section of the England Coast Path and coastal margin shown in red on the map below are closed from 01 September until 31 March annually.


Please use the alternative route shown in orange.

This does not affect permissive or traditional rights.

This map treats restrictions and/or exclusions in isolation for this location.

Some exclusions/restrictions may overlap please refer to the extent of directions map for more details. Case numbers: 2017038355 & 2017038356





0 200 400 M



King Charles III England Coast Path

King Charles III ECP Exclusion

Alternative Route

Coastal Margin Exclusion

Coastal Margin

© Crown Copyright and database right 2025. All rights reserved. Ordnance Survey Licence number 100022021.

For more information call the Open Access Contact Centre on 0300 060 2091 or visit our website at www.gov.uk/right-of-way-open-access-land/use-your-right-to-roam