



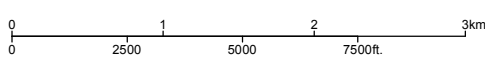


Site of Special Scientific Interest
Crouch and Roach Estuaries
 Essex
 Notification Date: 2 November 2017

 Site of Special Scientific Interest
 1847.87 Hectares
 Land not previously notified under section 28
 of the Wildlife and Countryside Act 1981 118.75 Hectares
 Between points A & B, C & D, boundary follows
 Mean Low Water and is liable to change.

Theme ID:
 1001683
 Grid Ref:
 TQ860962
 Version:
 20151204
 Plotted:
 25/02/2016

Scale 1:50,000 at A3
 Map 2 of 2



Reproduced by permission of Ordnance Survey on behalf of HMSO.
 © Crown copyright and database right 2016.
 All rights reserved. Ordnance Survey Licence number 100022021.
 © Natural England 2016

