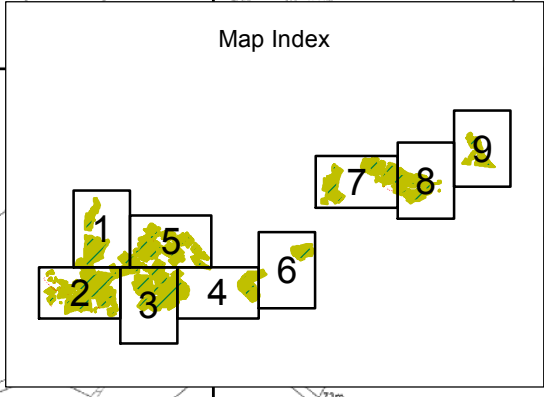


| Boundary Grid Reference |                        |
|-------------------------|------------------------|
| A                       | - 421500.00, 201582.72 |
| B                       | - 421581.61, 201404.61 |
| C                       | - 421984.07, 200866.13 |
| D                       | - 421881.73, 200853.53 |
| E                       | - 421678.68, 200836.16 |
| F                       | - 421675.20, 201007.54 |



Site of Special Scientific Interest

**Cotswold Water Park**

Oxfordshire, Gloucestershire, Wiltshire


Notification Date: 7 January 2021


Date land proposed for denotification: 7 January 2021


Note:

The boundary shown is derived from large scale Ordnance Survey Mastermap, and may not match the background detail on this map.

**Total Area: 2077.08 Hectares**

 Land previously notified under section 28 of the Wildlife and Countryside Act 1981  
**132.81 Hectares**

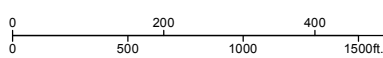
 Land not previously notified  
**1942.00 Hectares**

 Land previously notified and now proposed for denotification  
**2.27 Hectares**

Theme ID: 1002026  
Grid Ref: SU029942  
Version: 20201119  
Plotted: 23/11/2020

Scale 1:10,000 at A3

Map 9 of 9



Reproduced by permission of Ordnance Survey on behalf of HMSO.  
© Crown copyright and database right 2020.  
All rights reserved. Ordnance Survey Licence number 100022021.  
© Natural England 2020

