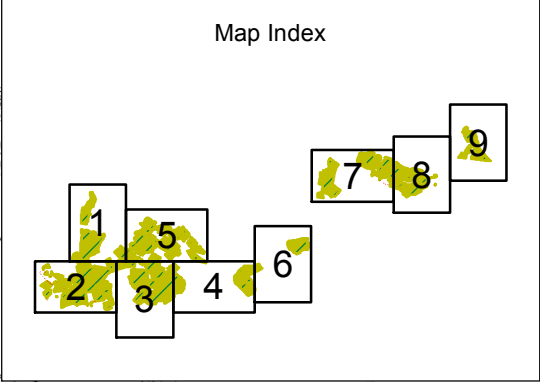
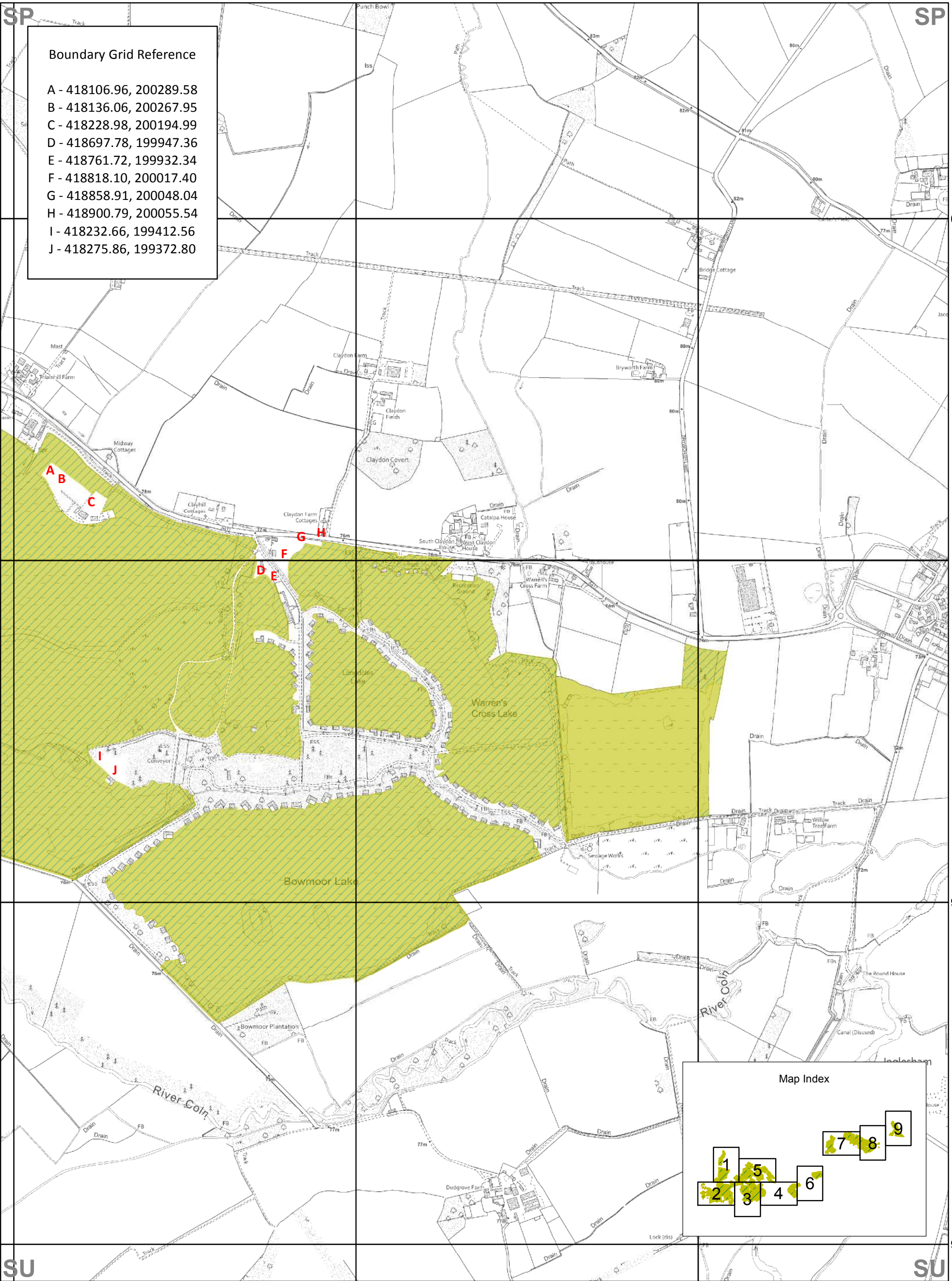


Boundary Grid Reference

- A - 418106.96, 200289.58
- B - 418136.06, 200267.95
- C - 418228.98, 200194.99
- D - 418697.78, 199947.36
- E - 418761.72, 199932.34
- F - 418818.10, 200017.40
- G - 418858.91, 200048.04
- H - 418900.79, 200055.54
- I - 418232.66, 199412.56
- J - 418275.86, 199372.80



Site of Special Scientific Interest

**Cotswold Water Park**


Oxfordshire, Gloucestershire, Wiltshire  
Notification Date: 7 January 2021


Date land proposed for denotification: 7 January 2021


Note:

The boundary shown is derived from large scale Ordnance Survey Mastermap, and may not match the background detail on this map.

**Total Area: 2077.08 Hectares**

 Land previously notified under section 28 of the Wildlife and Countryside Act 1981  
**132.81 Hectares**

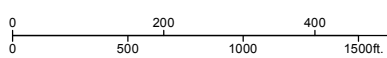
 Land not previously notified  
**1942.00 Hectares**

 Land previously notified and now proposed for denotification  
**2.27 Hectares**

Theme ID: 1002026  
Grid Ref: SU029942  
Version: 20201119  
Plotted: 23/11/2020

Scale 1:10,000 at A3

Map 8 of 9



Reproduced by permission of Ordnance Survey on behalf of HMSO.  
© Crown copyright and database right 2020.  
All rights reserved. Ordnance Survey Licence number 100022021.  
© Natural England 2020

