

Site of Special Scientific Interest

Cotswold Water Park

Oxfordshire, Gloucestershire, Wiltshire


Notification Date: 7 January 2021


Date land proposed for denotification: 7 January 2021


Note:

The boundary shown is derived from large scale Ordnance Survey Mastermap, and may not match the background detail on this map.

Total Area: 2077.08 Hectares

 Land previously notified under section 28 of the Wildlife and Countryside Act 1981
132.81 Hectares

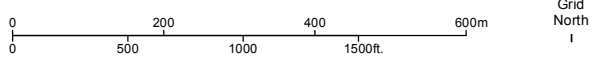
 Land not previously notified
1942.00 Hectares

 Land previously notified and now proposed for denotification
2.27 Hectares

Theme ID:
1002026
Grid Ref:
SU029942
Version:
20201119
Plotted:
23/11/2020

Scale 1:10,000 at A3

Map 6 of 9



Reproduced by permission of Ordnance Survey on behalf of HMSO.
© Crown copyright and database right 2020.
All rights reserved. Ordnance Survey Licence number 100022021.
© Natural England 2020

