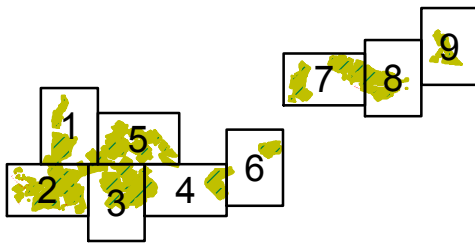
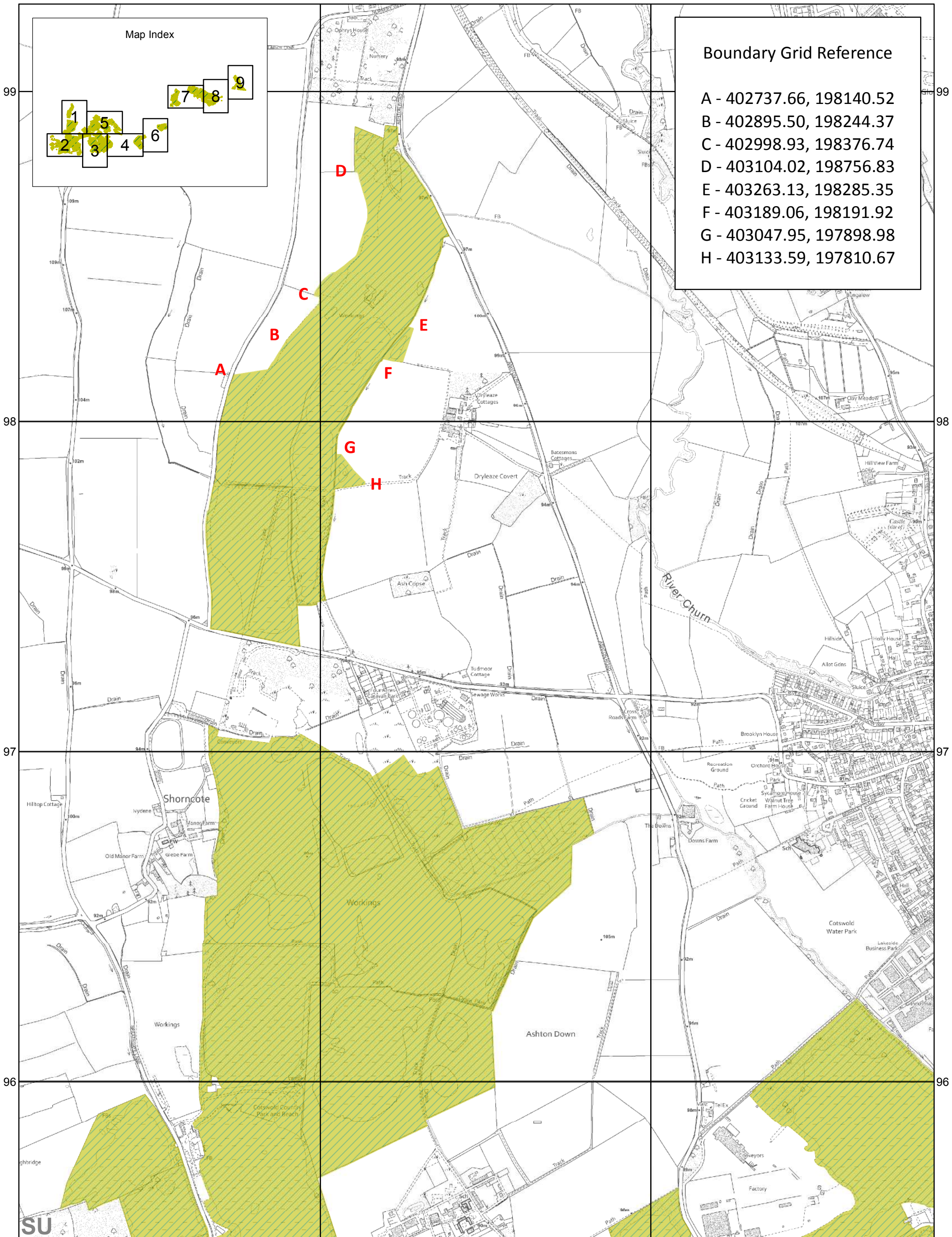


Map Index



Boundary Grid Reference

- A - 402737.66, 198140.52
- B - 402895.50, 198244.37
- C - 402998.93, 198376.74
- D - 403104.02, 198756.83
- E - 403263.13, 198285.35
- F - 403189.06, 198191.92
- G - 403047.95, 197898.98
- H - 403133.59, 197810.67



Site of Special Scientific Interest

**Cotswold Water Park**

Oxfordshire, Gloucestershire, Wiltshire

Notification Date: 7 January 2021

Date land proposed for denotification: 7 January 2021

Note:

The boundary shown is derived from large scale Ordnance Survey Mastermap, and may not match the background detail on this map.

**Total Area: 2077.08 Hectares.**

Land previously notified under section 28 of the Wildlife and Countryside Act 1981  
**132.81 Hectares**

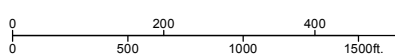
Land not previously notified  
**1942.00 Hectares**

Land previously notified and now proposed for denotification  
**2.27 Hectares**

Theme ID: 1002026  
Grid Ref: SU029942  
Version: 20201119  
Plotted: 23/11/2020

Scale 1:10,000 at A3

Map 1 of 9



Reproduced by permission of Ordnance Survey on behalf of HMSO.  
© Crown copyright and database right 2020.  
All rights reserved. Ordnance Survey Licence number 100022021.  
© Natural England 2020

