

**Teesmouth and Cleveland Coast Special Protection Area
UK9006061 – Boundary Coordinate Point Table.**

Calculated using ESRI Arc 10.2.2.

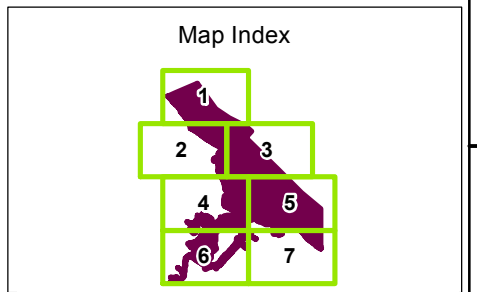
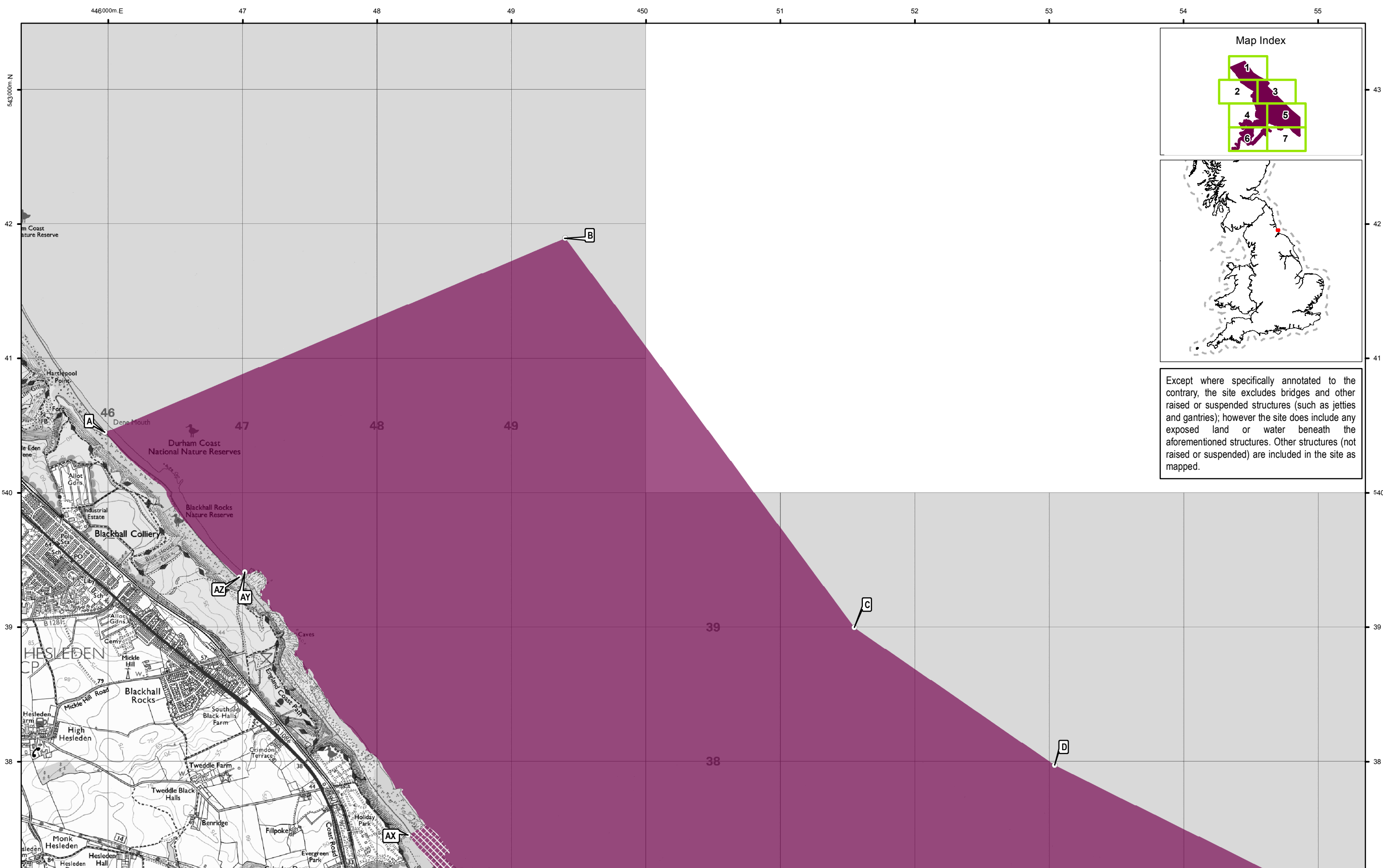
X and Y coordinates are in British National Grid converted from WGS84 using the petroleum transformation.

Latitude and Longitude points are plotted in WGS84.

September 2019.

Point Letter	X	Y	Latitude	Longitude
A	445974.7754	540450.0429	54° 45.414' N	1° 17.228' W
B	449399.5416	541894.6632	54° 46.173' N	1° 14.021' W
C	451551.177	538996.8841	54° 44.598' N	1° 12.045' W
D	453039.9531	537973.0988	54° 44.037' N	1° 10.669' W
E	455013.5945	536994.3114	54° 43.496' N	1° 8.842' W
F	455684.2994	536408.5257	54° 43.176' N	1° 8.223' W
G	455001.5002	535692.3013	54° 42.795' N	1° 8.868' W
H	461388.4444	529354.3999	54° 39.333' N	1° 3.000' W
I	463564.8753	527529.4811	54° 38.333' N	1° 1.000' W
J	463628.9502	522921.8499	54° 35.849' N	1° 1.000' W
K	456001.58	526484.16	54° 37.823' N	1° 8.042' W
L	455938.5327	526408.8613	54° 37.783' N	1° 8.101' W
M	455913.9031	526384.5627	54° 37.770' N	1° 8.125' W
N	455839.1189	526331.4169	54° 37.742' N	1° 8.195' W
O	455764.2998	526283.7623	54° 37.717' N	1° 8.265' W
P	455707.4771	526252.6659	54° 37.701' N	1° 8.318' W
Q	455148.4491	526163.3019	54° 37.656' N	1° 8.838' W
R	455111.792	526174.9641	54° 37.663' N	1° 8.872' W
S	455031.6836	526192.1871	54° 37.672' N	1° 8.947' W
T	454875.58	526267.2	54° 37.714' N	1° 9.091' W
U	454872.86	526264.24	54° 37.712' N	1° 9.093' W
V	453620.4802	525238.5599	54° 37.167' N	1° 10.268' W
W	453384.6732	525372.6609	54° 37.241' N	1° 10.486' W
X	452599.6608	525375.7783	54° 37.248' N	1° 11.215' W
Y	452599.9002	525372.1999	54° 37.246' N	1° 11.215' W
Z	449771.01	524388.72	54° 36.733' N	1° 13.853' W
AA	449870.03	524585.56	54° 36.838' N	1° 13.759' W
AB	451027.4232	525864.8389	54° 37.521' N	1° 12.671' W
AC	451208.3458	525735.2208	54° 37.450' N	1° 12.504' W
AD	451431.5597	525952.6329	54° 37.566' N	1° 12.295' W
AE	451650.6	525805.3995	54° 37.485' N	1° 12.093' W
AF	451798.3022	526022.1976	54° 37.601' N	1° 11.953' W
AG	451832.8	526065.2	54° 37.624' N	1° 11.921' W
AH	452018.8243	526331.8683	54° 37.767' N	1° 11.745' W
AI	452012.1458	526529.1963	54° 37.873' N	1° 11.749' W

Point Letter	X	Y	Latitude	Longitude
AJ	452251.7401	526496.35	54° 37.854' N	1° 11.527' W
AK	453432.04	526779.24	54° 37.999' N	1° 10.427' W
AL	453470.8702	526821.9099	54° 38.022' N	1° 10.390' W
AM	453716.7123	527219.0598	54° 38.235' N	1° 10.157' W
AN	453718.296	527291.2061	54° 38.273' N	1° 10.155' W
AO	451792.6115	532601.401	54° 41.148' N	1° 11.889' W
AP	451793.2406	532626.7357	54° 41.162' N	1° 11.888' W
AQ	452307.6502	533519.1999	54° 41.640' N	1° 11.399' W
AR	452308.4502	533536.8499	54° 41.650' N	1° 11.398' W
AS	452294.9001	533564.2499	54° 41.664' N	1° 11.411' W
AT	452297.2408	533575.8984	54° 41.671' N	1° 11.408' W
AU	449515.8133	536223.1282	54° 43.115' N	1° 13.970' W
AV	449471.7137	536183.9493	54° 43.094' N	1° 14.012' W
AW	448570.1259	537036.3267	54° 43.559' N	1° 14.843' W
AX	448231.8925	537451.5553	54° 43.785' N	1° 15.154' W
AY	447015.005	539409.9456	54° 44.847' N	1° 16.269' W
AZ	446974.707	539372.5557	54° 44.827' N	1° 16.307' W
BA	458096.8009	524704.9498	54° 36.850' N	1° 6.116' W
BB	458164.2048	524563.4006	54° 36.773' N	1° 6.055' W



Except where specifically annotated to the contrary, the site excludes bridges and other raised or suspended structures (such as jetties and gantries); however the site does include any exposed land or water beneath the aforementioned structures. Other structures (not raised or suspended) are included in the site as mapped.

**Special Protection Area
Teesmouth and Cleveland Coast**

Boundary Map
Map 1 of 7

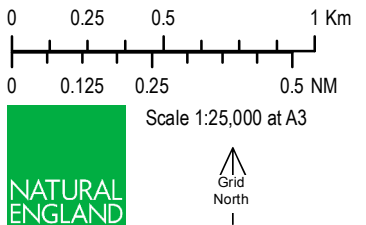
Note: The boundary shown is derived from large scale Ordnance Survey MasterMap, may not match the background detail on this map and where it corresponds with Mean High or Mean Low Water is liable to change. Definitive larger scale maps are available on request.

- Previously Classified SPA
1247.31 Hectares
- SPA Extension
10,963.31 Hectares
- SPA Boundary Points
(For boundary point coordinates see separate sheet)

Special Protection Area Directive 2009/147/EC
Classified Date: 15/08/1995. First Extended 31/03/2000.
Further SPA Extension Classified by the Secretary of State for Environment, Food and Rural Affairs on 16/01/2020.

This map relates to a site entered in the Register of European Sites for England.
Register reference number: UK9006061
Date of registration: 25/08/1998. Date of amendment 15/05/2020.
Signed:
On behalf of the Secretary of State for Environment, Food and Rural Affairs.

Reproduced by permission of Ordnance Survey on behalf of HMSO. © Crown copyright and database right 2020. All rights reserved. Ordnance Survey Licence number 100022021. © British Crown Copyright 2020. NOT TO BE USED FOR NAVIGATION.
All rights reserved. Permission Number Defra 012019.001. This product has been derived in part from material obtained from the UK Hydrographic Office with the permission of the Controller of Her Majesty's Stationary Office and UK Hydrographic Office (www.ukho.gov.uk). © Natural England 2020

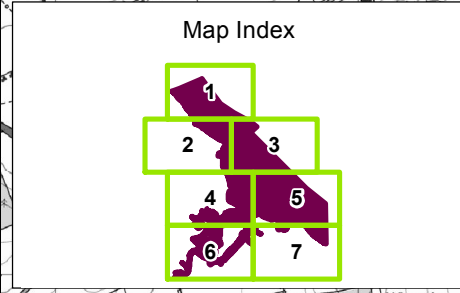


EU Site Code: UK9006061
Site Version: 20190606
Latitude: 54° 40' 12" N
Longitude: 1° 9' 2" W
Coordinate System: British National Grid
Projection: Transverse Mercator

Area of SPA: 12210.62 Ha
122.11 sq Km
Grid Ref.: NZ548308
Theme ID: 999993
Map Version: 14.0
Plotted: 09/07/2020



Except where specifically annotated to the contrary, the site excludes bridges and other raised or suspended structures (such as jetties and gantries); however the site does include any exposed land or water beneath the aforementioned structures. Other structures (not raised or suspended) are included in the site as mapped.






Structure (Steeley Pier) included within the site.


Special Protection Area Teesmouth and Cleveland Coast

Boundary Map
Map 2 of 7

Note: The boundary shown is derived from large scale Ordnance Survey MasterMap, may not match the background detail on this map and where it corresponds with Mean High or Mean Low Water is liable to change. Definitive larger scale maps are available on request.

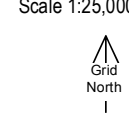
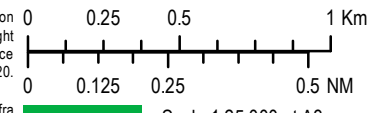
-  Previously Classified SPA
1247.31 Hectares
-  SPA Extension
10,963.31 Hectares
-  SPA Boundary Points
(For boundary point coordinates see separate sheet)

Special Protection Area Directive 2009/147/EC
Classified Date: 15/08/1995. First Extended 31/03/2000.
Further SPA Extension Classified by the Secretary of State for Environment, Food and Rural Affairs on 16/01/2020.

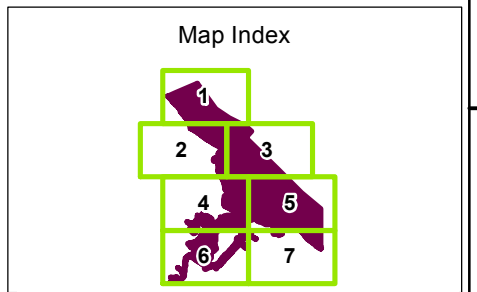

This map relates to a site entered in the Register of European Sites for England.
Register reference number: UK9006061
Date of registration: 25/08/1998. Date of amendment 15/05/2020.
Signed: 

On behalf of the Secretary of State for Environment, Food and Rural Affairs.

Reproduced by permission of Ordnance Survey on behalf of HMSO. © Crown copyright and database right 2020. All rights reserved. Ordnance Survey Licence number 100022021. © British Crown Copyright 2020. NOT TO BE USED FOR NAVIGATION. All rights reserved. Permission Number Defra 012019.001. This product has been derived in part from material obtained from the UK Hydrographic Office with the permission of the Controller of Her Majesty's Stationery Office and UK Hydrographic Office (www.ukho.gov.uk). © Natural England 2020



EU Site Code: UK9006061
Area of SPA: 12210.62 Ha
Site Version: 20190606
Latitude: 54° 40' 12" N
Longitude: 1° 9' 2" W
Coordinate System: British National Grid
Projection: Transverse Mercator
Grid Ref: N2548308
Theme ID: 999993
Map Version: 14.0
Plotted: 09/07/2020






Except where specifically annotated to the contrary, the site excludes bridges and other raised or suspended structures (such as jetties and gantries); however the site does include any exposed land or water beneath the aforementioned structures. Other structures (not raised or suspended) are included in the site as mapped.


**Special Protection Area
Teesmouth and Cleveland Coast**

Boundary Map
Map 3 of 7

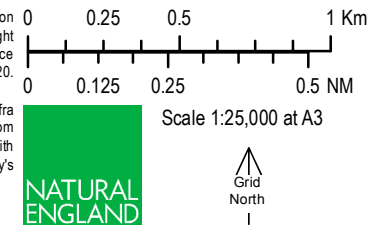
Note: The boundary shown is derived from large scale Ordnance Survey MasterMap, may not match the background detail on this map and where it corresponds with Mean High or Mean Low Water is liable to change. Definitive larger scale maps are available on request.

-  Previously Classified SPA
1247.31 Hectares
-  SPA Extension
10,963.31 Hectares
-  SPA Boundary Points
(For boundary point coordinates see separate sheet)

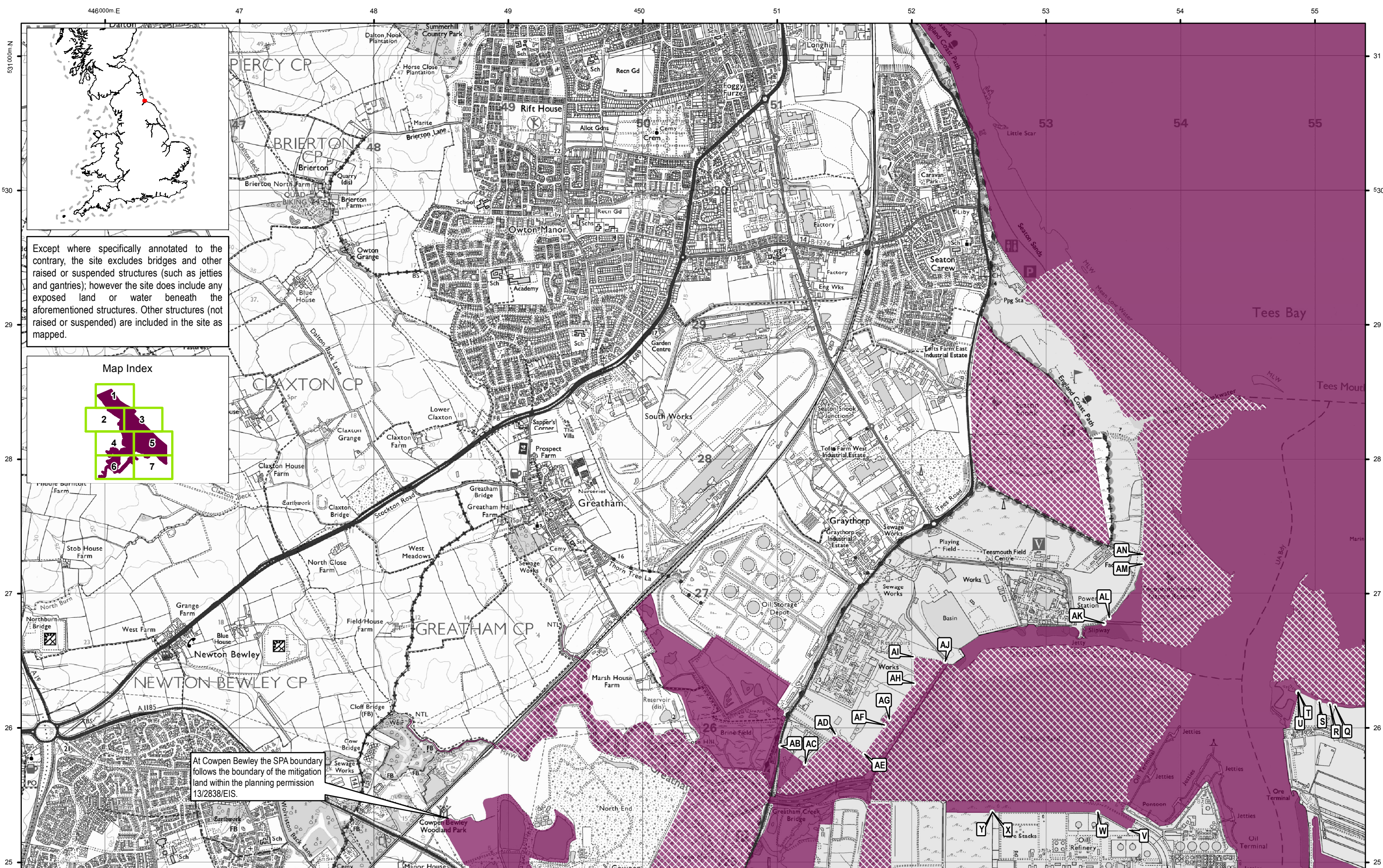
Special Protection Area Directive 2009/147/EC
Classified Date: 15/08/1995. First Extended 31/03/2000.
Further SPA Extension Classified by the Secretary of State for Environment, Food and Rural Affairs on 16/01/2020.

This map relates to a site entered in the Register of European Sites for England.
Register reference number: UK9006061
Date of registration: 25/08/1998. Date of amendment 15/05/2020.
Signed: 
On behalf of the Secretary of State for Environment, Food and Rural Affairs.

Reproduced by permission of Ordnance Survey on behalf of HMSO. © Crown copyright and database right 2020. All rights reserved. Ordnance Survey Licence number 100022021. © British Crown Copyright 2020. NOT TO BE USED FOR NAVIGATION.
All rights reserved. Permission Number Defra 012019.001. This product has been derived in part from material obtained from the UK Hydrographic Office with the permission of the Controller of Her Majesty's Stationary Office and UK Hydrographic Office (www.ukho.gov.uk). © Natural England 2020



EU Site Code: UK9006061 Site Version: 20190606	Area of SPA: 12210.62 Ha 122.11 sq Km
Latitude: 54° 40' 12" N	Grid Ref.: NZ548308
Longitude: 1° 9' 2" W	Theme ID: 999993
Coordinate System: British National Grid Projection: Transverse Mercator	Map Version: 14.0 Plotted: 09/07/2020



Except where specifically annotated to the contrary, the site excludes bridges and other raised or suspended structures (such as jetties and gantries); however the site does include any exposed land or water beneath the aforementioned structures. Other structures (not raised or suspended) are included in the site as mapped.






At Cowpen Bewley the SPA boundary follows the boundary of the mitigation land within the planning permission 13/2838/EIS.


**Special Protection Area
Teesmouth and Cleveland Coast**

Boundary Map
Map 4 of 7

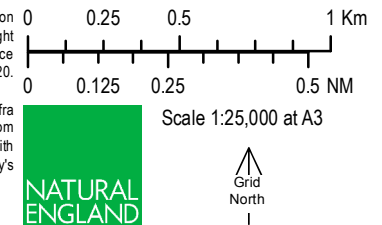
Note: The boundary shown is derived from large scale Ordnance Survey MasterMap, may not match the background detail on this map and where it corresponds with Mean High or Mean Low Water is liable to change. Definitive larger scale maps are available on request.

-  Previously Classified SPA
1247.31 Hectares
-  SPA Extension
10,963.31 Hectares
-  SPA Boundary Points
(For boundary point coordinates see separate sheet)

Special Protection Area Directive 2009/147/EC
Classified Date: 15/08/1995. First Extended 31/03/2000.
Further SPA Extension Classified by the Secretary of State for Environment, Food and Rural Affairs on 16/01/2020.

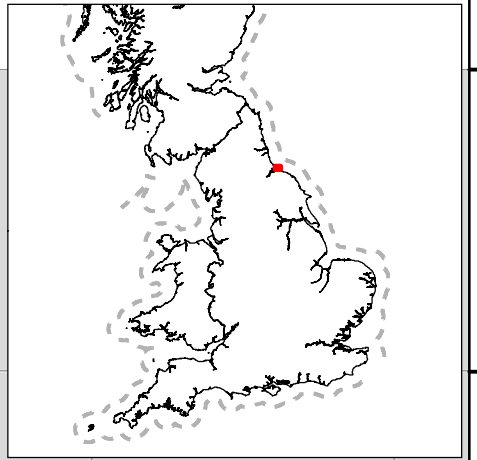
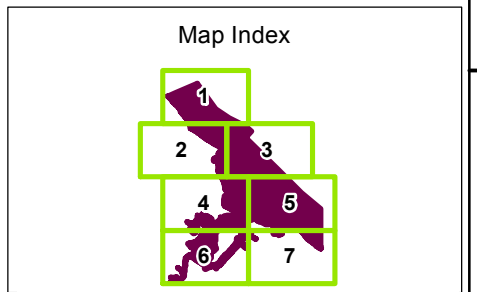
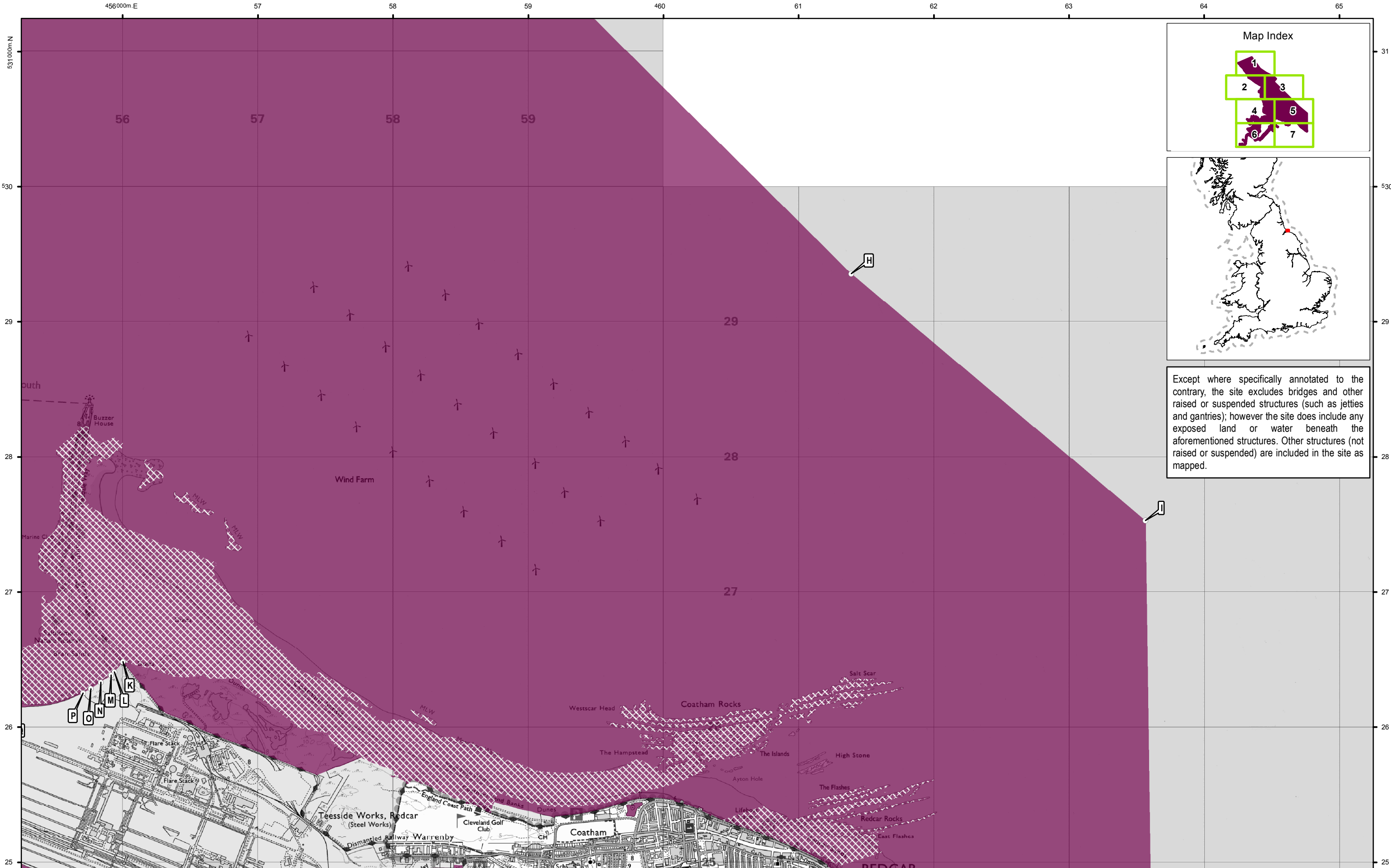
This map relates to a site entered in the Register of European Sites for England.
Register reference number: UK9006061
Date of registration: 25/08/1998. Date of amendment 15/05/2020.
Signed: 
On behalf of the Secretary of State for Environment, Food and Rural Affairs.

Reproduced by permission of Ordnance Survey on behalf of HMSO. © Crown copyright and database right 2020. All rights reserved. Ordnance Survey Licence number 100022021. © British Crown Copyright 2020. All rights reserved. Permission Number Defra 012019.001. This product has been derived in part from material obtained from the UK Hydrographic Office with the permission of the Controller of Her Majesty's Stationary Office and UK Hydrographic Office (www.ukho.gov.uk). © Natural England 2020



EU Site Code: UK9006061
Area of SPA: 12210.62 Ha
Site Version: 20190606
Latitude: 54° 40' 12" N
Longitude: 1° 9' 2" W
Coordinate System: British National Grid
Projection: Transverse Mercator
Grid Ref: N2548308
Theme ID: 999993
Map Version: 14.0
Plotted: 09/07/2020








Except where specifically annotated to the contrary, the site excludes bridges and other raised or suspended structures (such as jetties and gantries); however the site does include any exposed land or water beneath the aforementioned structures. Other structures (not raised or suspended) are included in the site as mapped.


**Special Protection Area
Teessmouth and Cleveland Coast**

Boundary Map
Map 5 of 7

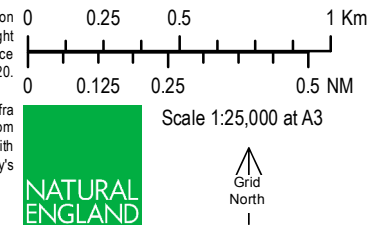
Note: The boundary shown is derived from large scale Ordnance Survey MasterMap, may not match the background detail on this map and where it corresponds with Mean High or Mean Low Water is liable to change. Definitive larger scale maps are available on request.

-  Previously Classified SPA
1247.31 Hectares
-  SPA Extension
10,963.31 Hectares
-  SPA Boundary Points
(For boundary point coordinates see separate sheet)

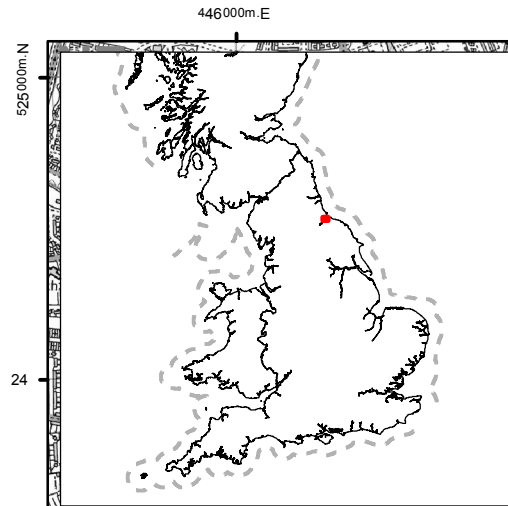
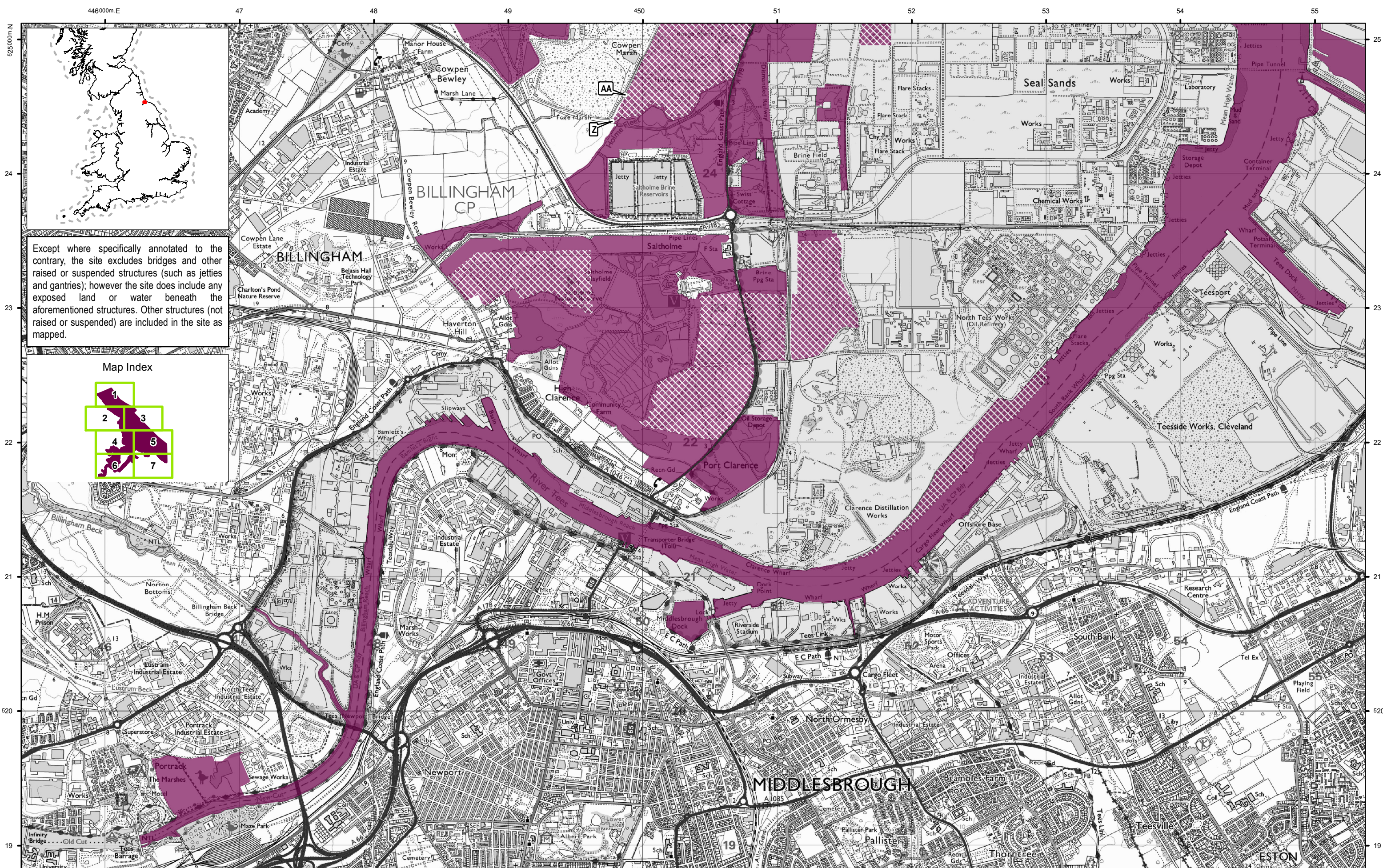
Special Protection Area Directive 2009/147/EC
Classified Date: 15/08/1995. First Extended 31/03/2000.
Further SPA Extension Classified by the Secretary of State for Environment, Food and Rural Affairs on 16/01/2020.

This map relates to a site entered in the Register of European Sites for England.
Register reference number: UK9006061
Date of registration: 25/08/1998. Date of amendment 15/05/2020.
Signed: 
On behalf of the Secretary of State for Environment, Food and Rural Affairs.

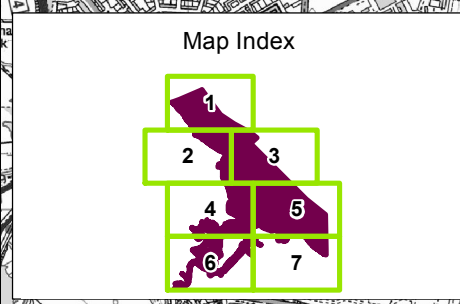
Reproduced by permission of Ordnance Survey on behalf of HMSO. © Crown copyright and database right 2020. All rights reserved. Ordnance Survey Licence number 100022021. © British Crown Copyright 2020. NOT TO BE USED FOR NAVIGATION.
All rights reserved. Permission Number Defra 012019.001. This product has been derived in part from material obtained from the UK Hydrographic Office with the permission of the Controller of Her Majesty's Stationary Office and UK Hydrographic Office (www.ukho.gov.uk). © Natural England 2020



EU Site Code: UK9006061
Site Version: 20190606
Latitude: 54° 40' 12" N
Longitude: 1° 9' 2" W
Coordinate System: British National Grid
Projection: Transverse Mercator
Area of SPA: 12210.62 Ha
122.11 sq Km
Grid Ref.: NZ548308
Theme ID: 999993
Map Version: 14.0
Plotted: 09/07/2020






Except where specifically annotated to the contrary, the site excludes bridges and other raised or suspended structures (such as jetties and gantries); however the site does include any exposed land or water beneath the aforementioned structures. Other structures (not raised or suspended) are included in the site as mapped.



Special Protection Area
Teesmouth and Cleveland Coast
 Boundary Map
 Map 6 of 7

Note: The boundary shown is derived from large scale Ordnance Survey MasterMap, may not match the background detail on this map and where it corresponds with Mean High or Mean Low Water is liable to change. Definitive larger scale maps are available on request.

-  Previously Classified SPA
1247.31 Hectares
-  SPA Extension
10,963.31 Hectares
-  SPA Boundary Points
(For boundary point coordinates see separate sheet)


Special Protection Area Directive 2009/147/EC
 Classified Date: 15/08/1995. First Extended 31/03/2000.
 Further SPA Extension Classified by the Secretary of State for Environment, Food and Rural Affairs on 16/01/2020.

This map relates to a site entered in the Register of European Sites for England.
 Register reference number: UK9006061
 Date of registration: 25/08/1998. Date of amendment 15/05/2020.
 Signed: 
 On behalf of the Secretary of State for Environment, Food and Rural Affairs.

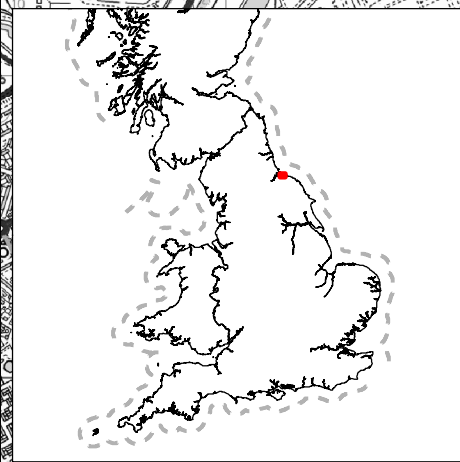
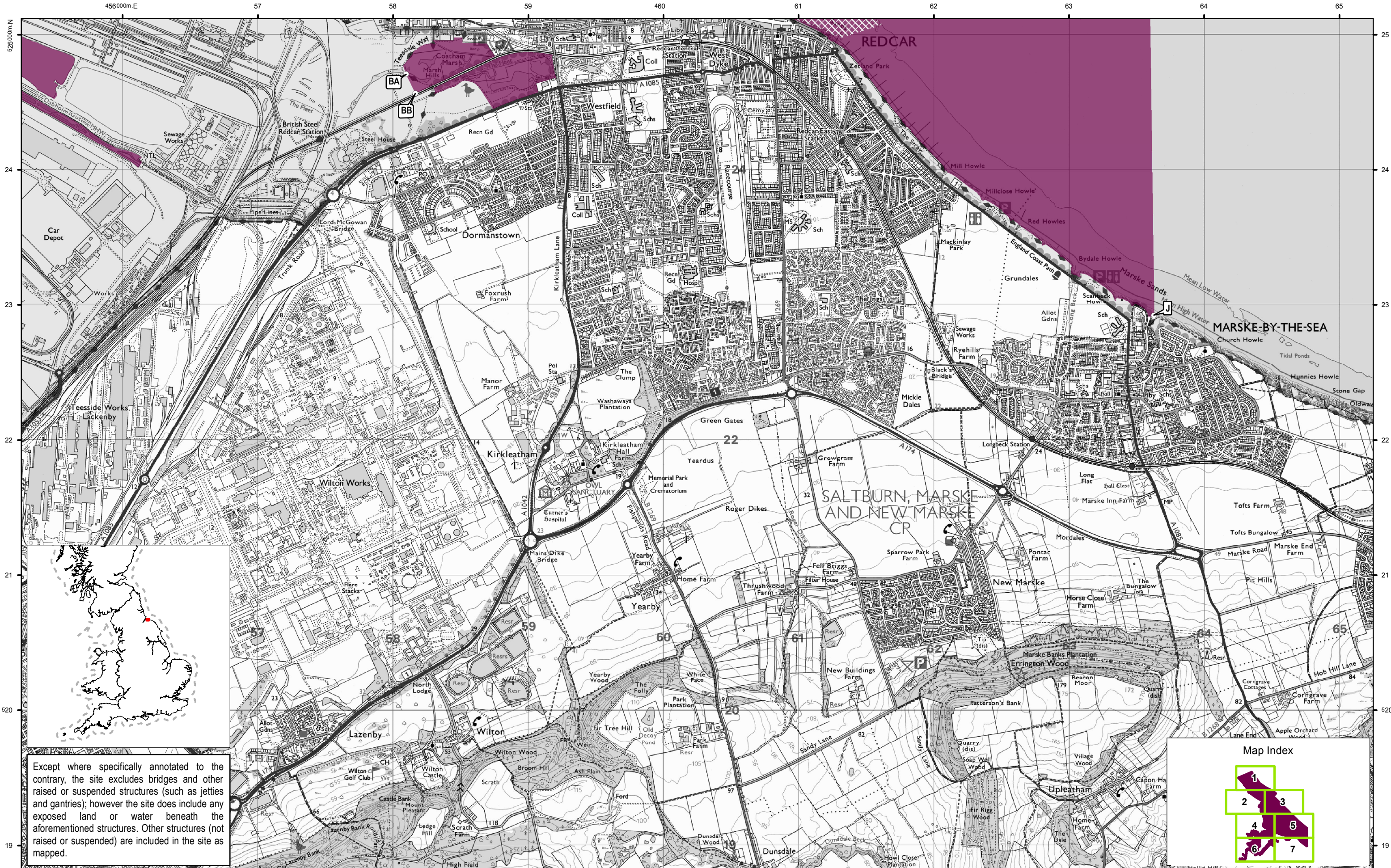
Reproduced by permission of Ordnance Survey on behalf of HMSO. © Crown copyright and database right 2020. All rights reserved. Ordnance Survey Licence number 100022021. © British Crown Copyright 2020. NOT TO BE USED FOR NAVIGATION.
 All rights reserved. Permission Number Defra 012019.001. This product has been derived in part from material obtained from the UK Hydrographic Office with the permission of the Controller of Her Majesty's Stationery Office and UK Hydrographic Office (www.ukho.gov.uk). © Natural England 2020

0 0.25 0.5 1 Km
 0 0.125 0.25 0.5 NM

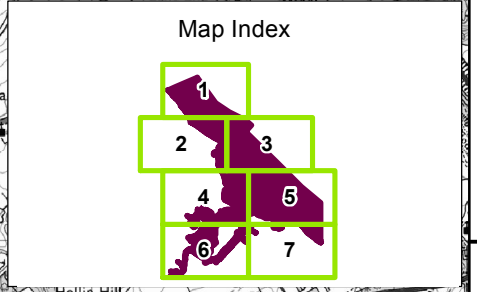
Scale 1:25,000 at A3



EU Site Code: UK9006061
 Area of SPA: 12210.62 Ha
 Site Version: 20190606
 Grid Ref: N2548308
 Latitude: 54° 40' 12" N
 Longitude: 1° 9' 2" W
 Theme ID: 999993
 Coordinate System: British National Grid
 Map Version: 14.0
 Projection: Transverse Mercator
 Plotted: 09/07/2020






Except where specifically annotated to the contrary, the site excludes bridges and other raised or suspended structures (such as jetties and gantries); however the site does include any exposed land or water beneath the aforementioned structures. Other structures (not raised or suspended) are included in the site as mapped.




**Special Protection Area
Teesmouth and Cleveland Coast
Boundary Map**
Map 7 of 7

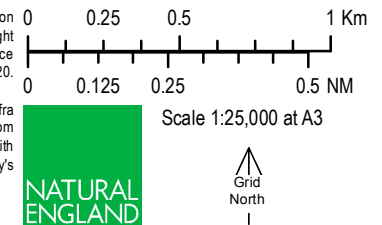
Note: The boundary shown is derived from large scale Ordnance Survey MasterMap, may not match the background detail on this map and where it corresponds with Mean High or Mean Low Water is liable to change. Definitive larger scale maps are available on request.

-  Previously Classified SPA
1247.31 Hectares
-  SPA Extension
10,963.31 Hectares
-  SPA Boundary Points
(For boundary point coordinates see separate sheet)

Special Protection Area Directive 2009/147/EC
Classified Date: 15/08/1995. First Extended 31/03/2000.
Further SPA Extension Classified by the Secretary of State for
Environment, Food and Rural Affairs on 16/01/2020.

This map relates to a site entered in the Register of European Sites for England.
Register reference number: UK9006061
Date of registration: 25/08/1998. Date of amendment 15/05/2020.
Signed: 
On behalf of the Secretary of State for Environment, Food and Rural Affairs.

Reproduced by permission of Ordnance Survey on behalf of HMSO. © Crown copyright and database right 2020. All rights reserved. Ordnance Survey Licence number 100022021. © British Crown Copyright 2020. NOT TO BE USED FOR NAVIGATION.
All rights reserved. Permission Number Defra 012019.001. This product has been derived in part from material obtained from the UK Hydrographic Office with the permission of the Controller of Her Majesty's Stationery Office and UK Hydrographic Office (www.ukho.gov.uk). © Natural England 2020



EU Site Code: UK9006061
Site Version: 20190606
Latitude: 54° 40' 12" N
Longitude: 1° 9' 2" W
Coordinate System: British National Grid
Projection: Transverse Mercator
Area of SPA: 12210.62 Ha
122.11 sq Km
Grid Ref: N2548308
Theme ID: 999993
Map Version: 14.0
Plotted: 09/07/2020