

**Teesmouth and Cleveland Coast Special Protection Area  
UK9006061 – Boundary Coordinate Point Table.**

Calculated using ESRI Arc 10.2.2.

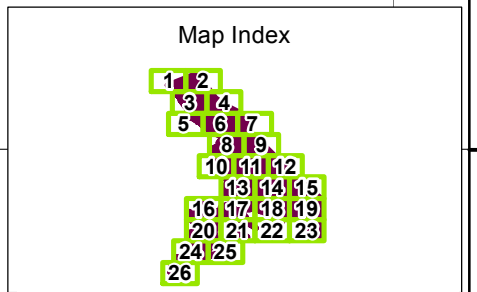
X and Y coordinates are in British National Grid converted from WGS84 using the petroleum transformation.

Latitude and Longitude points are plotted in WGS84.

September 2019.

| Point Letter | X           | Y           | Latitude      | Longitude    |
|--------------|-------------|-------------|---------------|--------------|
| A            | 445974.7754 | 540450.0429 | 54° 45.414' N | 1° 17.228' W |
| B            | 449399.5416 | 541894.6632 | 54° 46.173' N | 1° 14.021' W |
| C            | 451551.177  | 538996.8841 | 54° 44.598' N | 1° 12.045' W |
| D            | 453039.9531 | 537973.0988 | 54° 44.037' N | 1° 10.669' W |
| E            | 455013.5945 | 536994.3114 | 54° 43.496' N | 1° 8.842' W  |
| F            | 455684.2994 | 536408.5257 | 54° 43.176' N | 1° 8.223' W  |
| G            | 455001.5002 | 535692.3013 | 54° 42.795' N | 1° 8.868' W  |
| H            | 461388.4444 | 529354.3999 | 54° 39.333' N | 1° 3.000' W  |
| I            | 463564.8753 | 527529.4811 | 54° 38.333' N | 1° 1.000' W  |
| J            | 463628.9502 | 522921.8499 | 54° 35.849' N | 1° 1.000' W  |
| K            | 456001.58   | 526484.16   | 54° 37.823' N | 1° 8.042' W  |
| L            | 455938.5327 | 526408.8613 | 54° 37.783' N | 1° 8.101' W  |
| M            | 455913.9031 | 526384.5627 | 54° 37.770' N | 1° 8.125' W  |
| N            | 455839.1189 | 526331.4169 | 54° 37.742' N | 1° 8.195' W  |
| O            | 455764.2998 | 526283.7623 | 54° 37.717' N | 1° 8.265' W  |
| P            | 455707.4771 | 526252.6659 | 54° 37.701' N | 1° 8.318' W  |
| Q            | 455148.4491 | 526163.3019 | 54° 37.656' N | 1° 8.838' W  |
| R            | 455111.792  | 526174.9641 | 54° 37.663' N | 1° 8.872' W  |
| S            | 455031.6836 | 526192.1871 | 54° 37.672' N | 1° 8.947' W  |
| T            | 454875.58   | 526267.2    | 54° 37.714' N | 1° 9.091' W  |
| U            | 454872.86   | 526264.24   | 54° 37.712' N | 1° 9.093' W  |
| V            | 453620.4802 | 525238.5599 | 54° 37.167' N | 1° 10.268' W |
| W            | 453384.6732 | 525372.6609 | 54° 37.241' N | 1° 10.486' W |
| X            | 452599.6608 | 525375.7783 | 54° 37.248' N | 1° 11.215' W |
| Y            | 452599.9002 | 525372.1999 | 54° 37.246' N | 1° 11.215' W |
| Z            | 449771.01   | 524388.72   | 54° 36.733' N | 1° 13.853' W |
| AA           | 449870.03   | 524585.56   | 54° 36.838' N | 1° 13.759' W |
| AB           | 451027.4232 | 525864.8389 | 54° 37.521' N | 1° 12.671' W |
| AC           | 451208.3458 | 525735.2208 | 54° 37.450' N | 1° 12.504' W |
| AD           | 451431.5597 | 525952.6329 | 54° 37.566' N | 1° 12.295' W |
| AE           | 451650.6    | 525805.3995 | 54° 37.485' N | 1° 12.093' W |
| AF           | 451798.3022 | 526022.1976 | 54° 37.601' N | 1° 11.953' W |
| AG           | 451832.8    | 526065.2    | 54° 37.624' N | 1° 11.921' W |
| AH           | 452018.8243 | 526331.8683 | 54° 37.767' N | 1° 11.745' W |
| AI           | 452012.1458 | 526529.1963 | 54° 37.873' N | 1° 11.749' W |

| Point Letter | X           | Y           | Latitude      | Longitude    |
|--------------|-------------|-------------|---------------|--------------|
| AJ           | 452251.7401 | 526496.35   | 54° 37.854' N | 1° 11.527' W |
| AK           | 453432.04   | 526779.24   | 54° 37.999' N | 1° 10.427' W |
| AL           | 453470.8702 | 526821.9099 | 54° 38.022' N | 1° 10.390' W |
| AM           | 453716.7123 | 527219.0598 | 54° 38.235' N | 1° 10.157' W |
| AN           | 453718.296  | 527291.2061 | 54° 38.273' N | 1° 10.155' W |
| AO           | 451792.6115 | 532601.401  | 54° 41.148' N | 1° 11.889' W |
| AP           | 451793.2406 | 532626.7357 | 54° 41.162' N | 1° 11.888' W |
| AQ           | 452307.6502 | 533519.1999 | 54° 41.640' N | 1° 11.399' W |
| AR           | 452308.4502 | 533536.8499 | 54° 41.650' N | 1° 11.398' W |
| AS           | 452294.9001 | 533564.2499 | 54° 41.664' N | 1° 11.411' W |
| AT           | 452297.2408 | 533575.8984 | 54° 41.671' N | 1° 11.408' W |
| AU           | 449515.8133 | 536223.1282 | 54° 43.115' N | 1° 13.970' W |
| AV           | 449471.7137 | 536183.9493 | 54° 43.094' N | 1° 14.012' W |
| AW           | 448570.1259 | 537036.3267 | 54° 43.559' N | 1° 14.843' W |
| AX           | 448231.8925 | 537451.5553 | 54° 43.785' N | 1° 15.154' W |
| AY           | 447015.005  | 539409.9456 | 54° 44.847' N | 1° 16.269' W |
| AZ           | 446974.707  | 539372.5557 | 54° 44.827' N | 1° 16.307' W |
| BA           | 458096.8009 | 524704.9498 | 54° 36.850' N | 1° 6.116' W  |
| BB           | 458164.2048 | 524563.4006 | 54° 36.773' N | 1° 6.055' W  |




Except where specifically annotated to the contrary, the site excludes bridges and other raised or suspended structures (such as jetties and gantries); however the site does include any exposed land or water beneath the aforementioned structures. Other structures (not raised or suspended) are included in the site as mapped.

**Special Protection Area  
Teesmouth and Cleveland Coast  
Boundary Map**

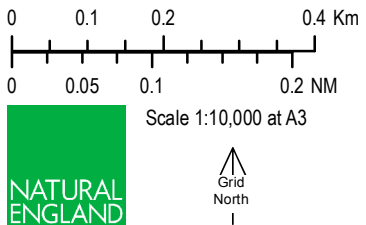
Map 1 of 26  
Note: The boundary shown is derived from large scale Ordnance Survey MasterMap, may not match the background detail on this map and where it corresponds with Mean High or Mean Low Water is liable to change. Definitive larger scale maps are available on request.

- SPA Extension  
10,963.31 Hectares
- SPA Boundary Points  
(For boundary point coordinates see separate sheet)

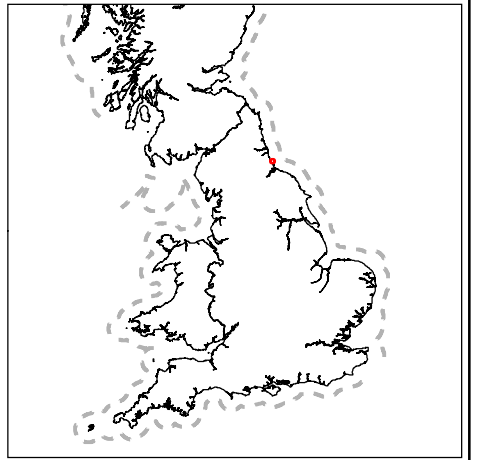
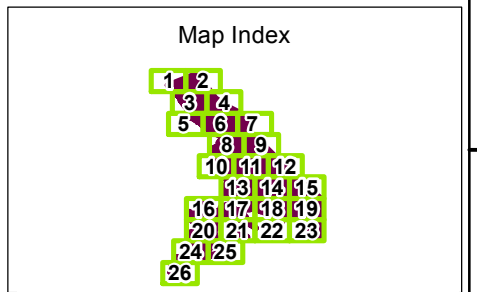
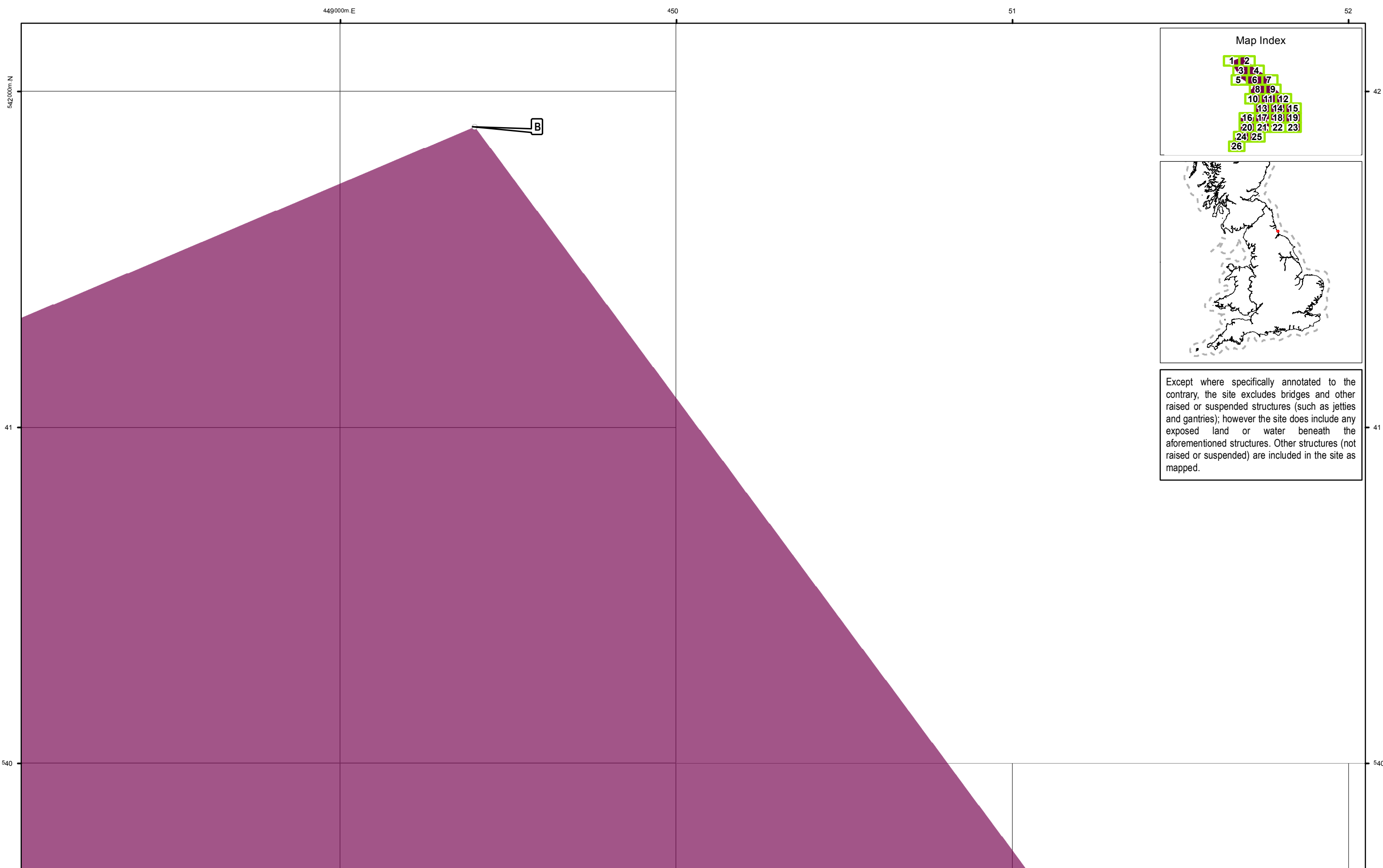
Special Protection Area Directive 2009/147/EC  
Classified Date: 15/08/1995. First Extended 31/03/2000.  
Further SPA Extension Classified by the Secretary of State for Environment, Food and Rural Affairs on 16/01/2020.

This map relates to a site entered in the Register of European Sites for England.  
Register reference number: UK9006061  
Date of registration: 25/08/1998. Date of amendment 15/05/2020.  
Signed:   
On behalf of the Secretary of State for Environment, Food and Rural Affairs.

Reproduced by permission of Ordnance Survey on behalf of HMSO. © Crown copyright and database right 2020. All rights reserved. Ordnance Survey Licence number 100022021. © British Crown Copyright 2020. NOT TO BE USED FOR NAVIGATION.  
All rights reserved. Permission Number Defra 012019.001. This product has been derived in part from material obtained from the UK Hydrographic Office with the permission of the Controller of Her Majesty's Stationary Office and UK Hydrographic Office (www.ukho.gov.uk). © Natural England 2020





EU Site Code: UK9006061  
Site Version: 20190606  
Latitude: 54° 40' 12" N  
Longitude: 1° 9' 2" W  
Coordinate System: British National Grid  
Projection: Transverse Mercator  
Area of SPA: 12210.62 Ha  
122.11 sq Km  
Grid Ref: NZ548308  
Theme ID: 999993  
Map Version: 14.0  
Plotted: 09/07/2020




Except where specifically annotated to the contrary, the site excludes bridges and other raised or suspended structures (such as jetties and gantries); however the site does include any exposed land or water beneath the aforementioned structures. Other structures (not raised or suspended) are included in the site as mapped.

**Special Protection Area  
Teesmouth and Cleveland Coast**

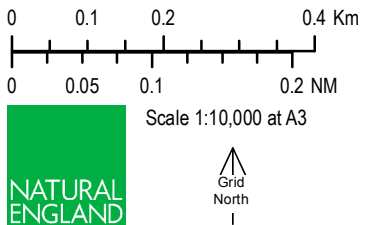
Boundary Map  
Map 2 of 26  
Note: The boundary shown is derived from large scale Ordnance Survey MasterMap, may not match the background detail on this map and where it corresponds with Mean High or Mean Low Water is liable to change. Definitive larger scale maps are available on request.

-  SPA Extension  
10,963.31 Hectares
-  SPA Boundary Points  
(For boundary point coordinates see separate sheet)

Special Protection Area Directive 2009/147/EC  
Classified Date: 15/08/1995. First Extended 31/03/2000.  
Further SPA Extension Classified by the Secretary of State for Environment, Food and Rural Affairs on 16/01/2020.

This map relates to a site entered in the Register of European Sites for England.  
Register reference number: UK9006061  
Date of registration: 25/08/1998. Date of amendment 15/05/2020.  
Signed:   
On behalf of the Secretary of State for Environment, Food and Rural Affairs.

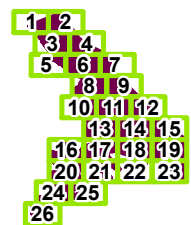
Reproduced by permission of Ordnance Survey on behalf of HMSO. © Crown copyright and database right 2020. All rights reserved. Ordnance Survey Licence number 100022021. © British Crown Copyright 2020. NOT TO BE USED FOR NAVIGATION.  
All rights reserved. Permission Number Defra 012019.001. This product has been derived in part from material obtained from the UK Hydrographic Office with the permission of the Controller of Her Majesty's Stationery Office and UK Hydrographic Office (www.ukho.gov.uk). © Natural England 2020



EU Site Code: UK9006061  
Site Version: 20190606  
Latitude: 54° 40' 12" N  
Longitude: 1° 9' 2" W  
Coordinate System: British National Grid  
Projection: Transverse Mercator  
Area of SPA: 12210.62 Ha  
122.11 sq Km  
Grid Ref: NZ548308  
Theme ID: 999993  
Map Version: 14.0  
Plotted: 09/07/2020



Map Index






Except where specifically annotated to the contrary, the site excludes bridges and other raised or suspended structures (such as jetties and gantries); however the site does include any exposed land or water beneath the aforementioned structures. Other structures (not raised or suspended) are included in the site as mapped.


**Special Protection Area  
Teesmouth and Cleveland Coast**

Boundary Map  
Map 3 of 26

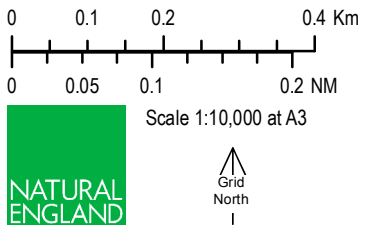
Note: The boundary shown is derived from large scale Ordnance Survey MasterMap, may not match the background detail on this map and where it corresponds with Mean High or Mean Low Water is liable to change. Definitive larger scale maps are available on request.

-  Previously Classified SPA  
1247.31 Hectares
-  SPA Extension  
10,963.31 Hectares
-  SPA Boundary Points  
(For boundary point coordinates see separate sheet)

Special Protection Area Directive 2009/147/EC  
Classified Date: 15/08/1995. First Extended 31/03/2000.  
Further SPA Extension Classified by the Secretary of State for Environment, Food and Rural Affairs on 16/01/2020.

This map relates to a site entered in the Register of European Sites for England.  
Register reference number: UK9006061  
Date of registration: 25/08/1998. Date of amendment 15/05/2020.  
Signed:   
On behalf of the Secretary of State for Environment, Food and Rural Affairs.

Reproduced by permission of Ordnance Survey on behalf of HMSO. © Crown copyright and database right 2020. All rights reserved. Ordnance Survey Licence number 100022021. © British Crown Copyright 2020. NOT TO BE USED FOR NAVIGATION.  
All rights reserved. Permission Number Defra 012019.001. This product has been derived in part from material obtained from the UK Hydrographic Office with the permission of the Controller of Her Majesty's Stationary Office and UK Hydrographic Office (www.ukho.gov.uk). © Natural England 2020



EU Site Code: UK9006061  
Area of SPA: 12210.62 Ha  
Site Version: 20190606  
Latitude: 54° 40' 12" N  
Longitude: 1° 9' 2" W  
Coordinate System: British National Grid  
Projection: Transverse Mercator  
Grid Ref: N2548308  
Theme ID: 999993  
Map Version: 14.0  
Plotted: 09/07/2020

451000m.E

52

53

54

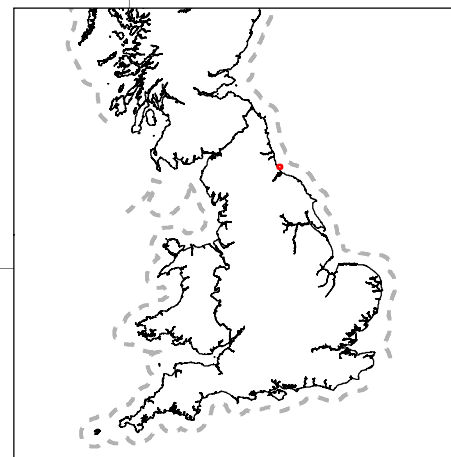
539000m.N

38

39

38

### Map Index



Except where specifically annotated to the contrary, the site excludes bridges and other raised or suspended structures (such as jetties and gantries); however the site does include any exposed land or water beneath the aforementioned structures. Other structures (not raised or suspended) are included in the site as mapped.


## Special Protection Area Teesmouth and Cleveland Coast

Boundary Map  
Map 4 of 26

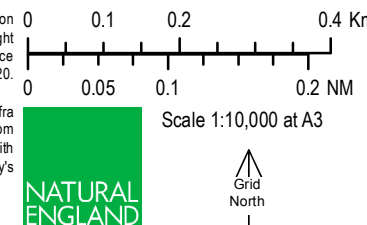
Note: The boundary shown is derived from large scale Ordnance Survey MasterMap, may not match the background detail on this map and where it corresponds with Mean High or Mean Low Water is liable to change. Definitive larger scale maps are available on request.

- SPA Extension  
10,963.31 Hectares
- SPA Boundary Points  
(For boundary point coordinates see separate sheet)

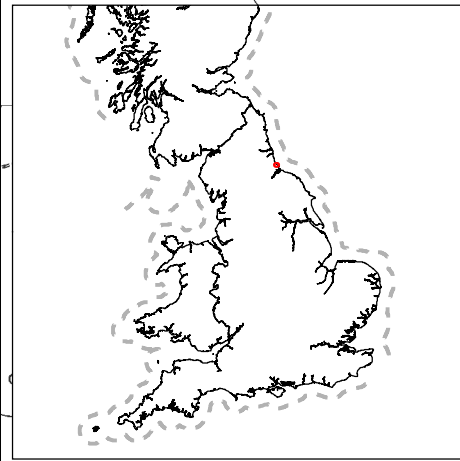
Special Protection Area Directive 2009/147/EC  
Classified Date: 15/08/1995. First Extended 31/03/2000.  
Further SPA Extension Classified by the Secretary of State for Environment, Food and Rural Affairs on 16/01/2020.

This map relates to a site entered in the Register of European Sites for England.  
Register reference number: UK9006061  
Date of registration: 25/08/1998. Date of amendment 15/05/2020.  
Signed:   
On behalf of the Secretary of State for Environment, Food and Rural Affairs.

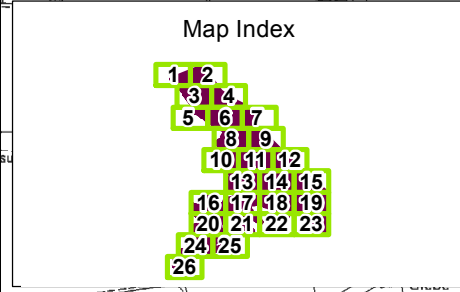
Reproduced by permission of Ordnance Survey on behalf of HMSO. © Crown copyright and database right 2020. All rights reserved. Ordnance Survey Licence number 100022021. © British Crown Copyright 2020. NOT TO BE USED FOR NAVIGATION.  
All rights reserved. Permission Number Defra 012019.001. This product has been derived in part from material obtained from the UK Hydrographic Office with the permission of the Controller of Her Majesty's Stationery Office and UK Hydrographic Office (www.ukho.gov.uk). © Natural England 2020



|   |                             |
|---|-----------------------------|
| EU Site Code:<br>UK9006061                  | Area of SPA:<br>12210.62 Ha |
| Site Version:<br>20190606                   | 122.11 sq Km                |
| Latitude:<br>54° 40' 12" N                  | Grid Ref:<br>NZ548308       |
| Longitude:<br>1° 9' 2" W                    | Theme ID:<br>999993         |
| Coordinate System:<br>British National Grid | Map Version:<br>14.0        |
| Projection:<br>Transverse Mercator          | Plotted:<br>09/07/2020      |






Except where specifically annotated to the contrary, the site excludes bridges and other raised or suspended structures (such as jetties and gantries); however the site does include any exposed land or water beneath the aforementioned structures. Other structures (not raised or suspended) are included in the site as mapped.




**Special Protection Area  
Teesmouth and Cleveland Coast**

Boundary Map  
Map 5 of 26

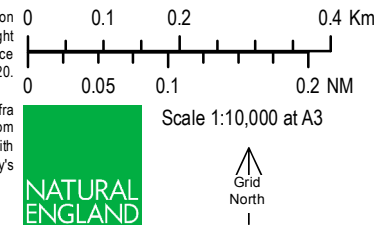
Note: The boundary shown is derived from large scale Ordnance Survey MasterMap, may not match the background detail on this map and where it corresponds with Mean High or Mean Low Water is liable to change. Definitive larger scale maps are available on request.

-  Previously Classified SPA  
1247.31 Hectares
-  SPA Extension  
10,963.31 Hectares
-  SPA Boundary Points  
(For boundary point coordinates see separate sheet)

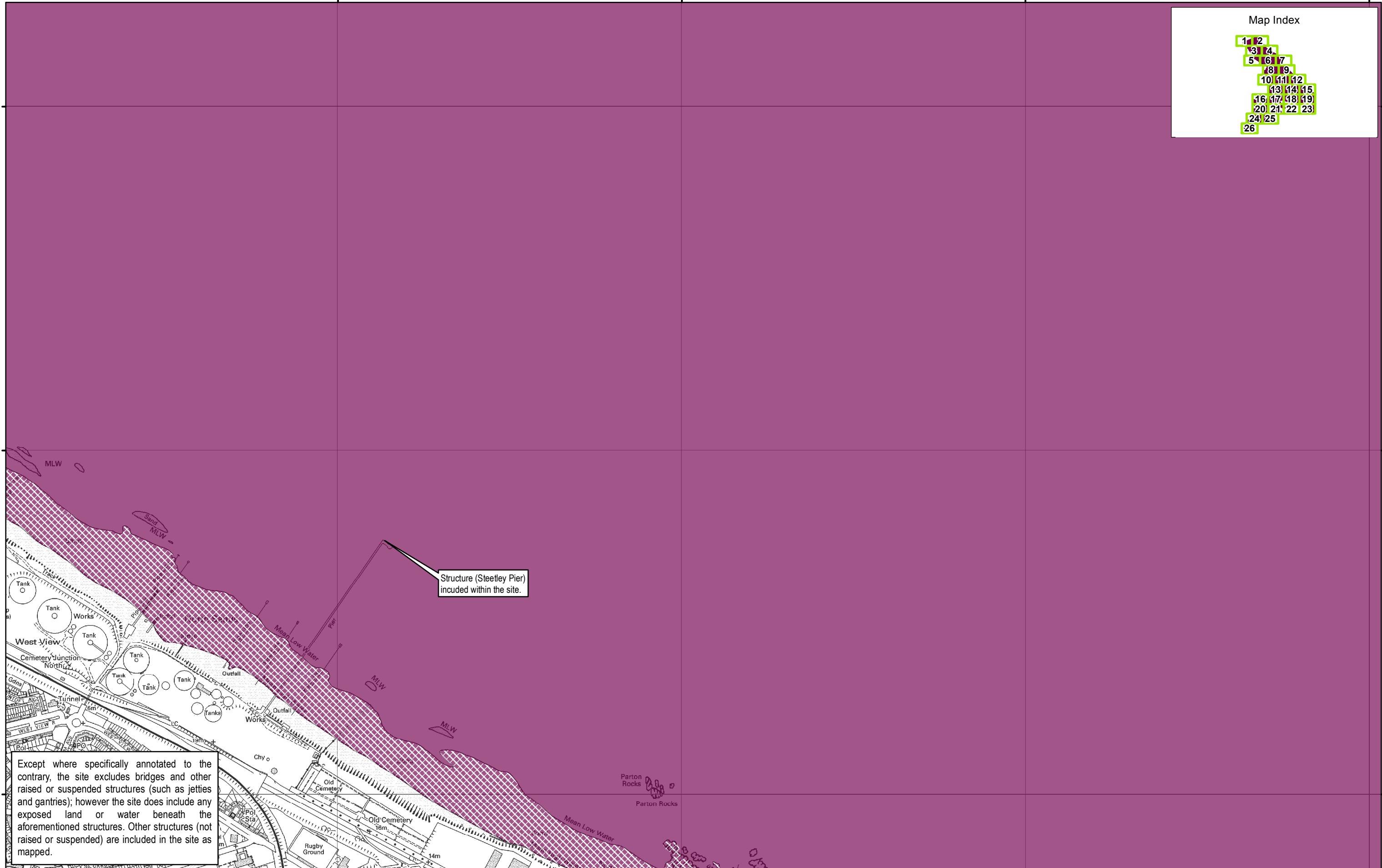
Special Protection Area Directive 2009/147/EC  
Classified Date: 15/08/1995. First Extended 31/03/2000.  
Further SPA Extension Classified by the Secretary of State for Environment, Food and Rural Affairs on 16/01/2020.

This map relates to a site entered in the Register of European Sites for England.  
Register reference number: UK9006061  
Date of registration: 25/08/1998. Date of amendment 15/05/2020.  
Signed:   
On behalf of the Secretary of State for Environment, Food and Rural Affairs.

Reproduced by permission of Ordnance Survey on behalf of HMSO. © Crown copyright and database right 2020. All rights reserved. Ordnance Survey Licence number 100022021. © British Crown Copyright 2020. NOT TO BE USED FOR NAVIGATION.  
All rights reserved. Permission Number Defra 012019.001. This product has been derived in part from material obtained from the UK Hydrographic Office with the permission of the Controller of Her Majesty's Stationary Office and UK Hydrographic Office (www.ukho.gov.uk). © Natural England 2020




EU Site Code: UK9006061  
Site Version: 20190606  
Latitude: 54° 40' 12" N  
Longitude: 1° 9' 2" W  
Coordinate System: British National Grid  
Projection: Transverse Mercator  
Area of SPA: 12210.62 Ha  
Site Version: 20190606  
Grid Ref: N2548308  
Theme ID: 999993  
Map Version: 14.0  
Plotted: 09/07/2020




**Special Protection Area  
Teesmouth and Cleveland Coast**

Boundary Map  
Map 6 of 26

Note: The boundary shown is derived from large scale Ordnance Survey MasterMap, may not match the background detail on this map and where it corresponds with Mean High or Mean Low Water is liable to change. Definitive larger scale maps are available on request.

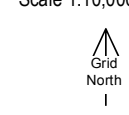
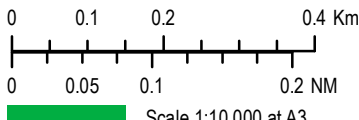
-  Previously Classified SPA  
1247.31 Hectares
-  SPA Extension  
10,963.31 Hectares

Special Protection Area Directive 2009/147/EC  
Classified Date: 15/08/1995. First Extended 31/03/2000.  
Further SPA Extension Classified by the Secretary of State for Environment, Food and Rural Affairs on 16/01/2020.

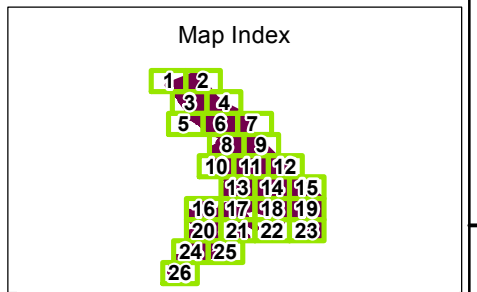

This map relates to a site entered in the Register of European Sites for England.  
Register reference number: UK9006061  
Date of registration: 25/08/1998. Date of amendment 15/05/2020.  
Signed: 

On behalf of the Secretary of State for Environment, Food and Rural Affairs.

Reproduced by permission of Ordnance Survey on behalf of HMSO. © Crown copyright and database right 2020. All rights reserved. Ordnance Survey Licence number 100022021. © British Crown Copyright 2020. NOT TO BE USED FOR NAVIGATION.  
All rights reserved. Permission Number Defra 012019.001. This product has been derived in part from material obtained from the UK Hydrographic Office with the permission of the Controller of Her Majesty's Stationary Office and UK Hydrographic Office (www.ukho.gov.uk). © Natural England 2020



EU Site Code: UK9006061  
Area of SPA: 12210.62 Ha  
Site Version: 20190606  
Area of SPA Extension: 122.11 sq Km  
Latitude: 54° 40' 12" N  
Grid Ref: N2548308  
Longitude: 1° 9' 2" W  
Theme ID: 999993  
Coordinate System: British National Grid  
Map Version: 14.0  
Projection: Transverse Mercator  
Plotted: 09/07/2020




Except where specifically annotated to the contrary, the site excludes bridges and other raised or suspended structures (such as jetties and gantries); however the site does include any exposed land or water beneath the aforementioned structures. Other structures (not raised or suspended) are included in the site as mapped.

**Special Protection Area  
Teesmouth and Cleveland Coast**

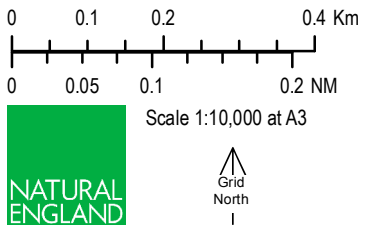
Boundary Map  
Map 7 of 26  
Note: The boundary shown is derived from large scale Ordnance Survey MasterMap, may not match the background detail on this map and where it corresponds with Mean High or Mean Low Water is liable to change. Definitive larger scale maps are available on request.

- SPA Extension  
10,963.31 Hectares
- SPA Boundary Points  
(For boundary point coordinates see separate sheet)

Special Protection Area Directive 2009/147/EC  
Classified Date: 15/08/1995. First Extended 31/03/2000.  
Further SPA Extension Classified by the Secretary of State for Environment, Food and Rural Affairs on 16/01/2020.

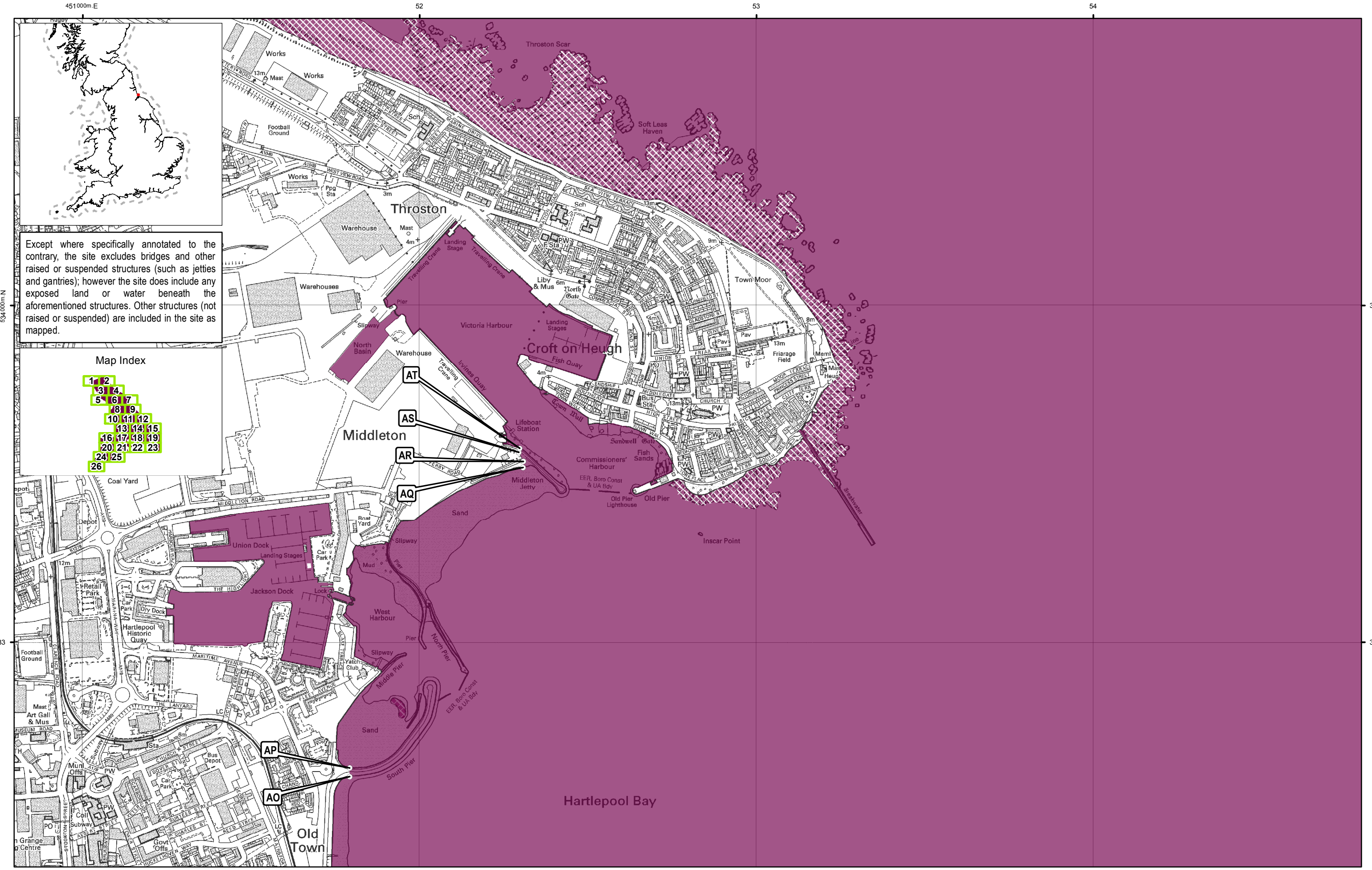
This map relates to a site entered in the Register of European Sites for England.  
Register reference number: UK9006061  
Date of registration: 25/08/1998. Date of amendment 15/05/2020.  
Signed:   
On behalf of the Secretary of State for Environment, Food and Rural Affairs.

Reproduced by permission of Ordnance Survey on behalf of HMSO. © Crown copyright and database right 2020. All rights reserved. Ordnance Survey Licence number 100022021. © British Crown Copyright 2020. NOT TO BE USED FOR NAVIGATION.  
All rights reserved. Permission Number Defra 012019.001. This product has been derived in part from material obtained from the UK Hydrographic Office with the permission of the Controller of Her Majesty's Stationery Office and UK Hydrographic Office (www.ukho.gov.uk). © Natural England 2020



EU Site Code: UK9006061  
Site Version: 20190606  
Latitude: 54° 40' 12" N  
Longitude: 1° 9' 2" W  
Coordinate System: British National Grid  
Transverse Mercator  
Area of SPA: 12210.62 Ha  
122.11 sq Km  
Grid Ref: NZ548308  
Theme ID: 999993  
Map Version: 14.0  
Plotted: 09/07/2020








Except where specifically annotated to the contrary, the site excludes bridges and other raised or suspended structures (such as jetties and gantries); however the site does include any exposed land or water beneath the aforementioned structures. Other structures (not raised or suspended) are included in the site as mapped.

**Map Index**




**Special Protection Area  
Teesmouth and Cleveland Coast  
Boundary Map**  
Map 8 of 26

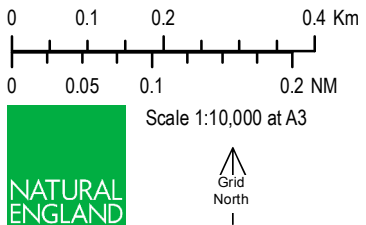
Note: The boundary shown is derived from large scale Ordnance Survey MasterMap, may not match the background detail on this map and where it corresponds with Mean High or Mean Low Water is liable to change. Definitive larger scale maps are available on request.

-  Previously Classified SPA  
1247.31 Hectares
-  SPA Extension  
10,963.31 Hectares
-  SPA Boundary Points  
(For boundary point coordinates see separate sheet)

Special Protection Area Directive 2009/147/EC  
Classified Date: 15/08/1995. First Extended 31/03/2000.  
Further SPA Extension Classified by the Secretary of State for Environment, Food and Rural Affairs on 16/01/2020.

This map relates to a site entered in the Register of European Sites for England.  
Register reference number: UK9006061  
Date of registration: 25/08/1998. Date of amendment 15/05/2020.  
Signed:   
On behalf of the Secretary of State for Environment, Food and Rural Affairs.

Reproduced by permission of Ordnance Survey on behalf of HMSO. © Crown copyright and database right 2020. All rights reserved. Ordnance Survey Licence number 100022021. © British Crown Copyright 2020. NOT TO BE USED FOR NAVIGATION.  
All rights reserved. Permission Number Defra 012019.001. This product has been derived in part from material obtained from the UK Hydrographic Office with the permission of the Controller of Her Majesty's Stationery Office and UK Hydrographic Office (www.ukho.gov.uk). © Natural England 2020



EU Site Code: UK9006061  
Area of SPA: 12210.62 Ha  
Site Version: 20190606  
Latitude: 54° 40' 12" N  
Longitude: 1° 9' 2" W  
Coordinate System: British National Grid  
Projection: Transverse Mercator  
Grid Ref: NZ548308  
Theme ID: 999993  
Map Version: 14.0  
Plotted: 09/07/2020

455000m.E

56

57

58

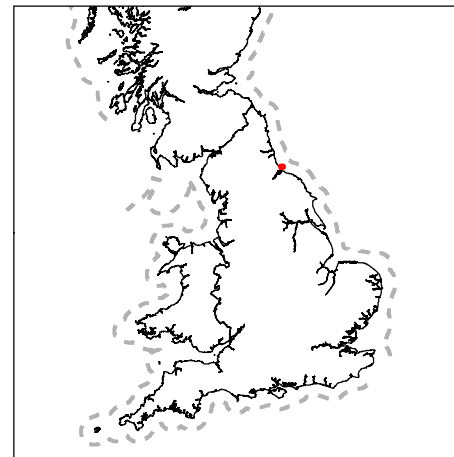
534000m.N

33

34

33

Map Index




Except where specifically annotated to the contrary, the site excludes bridges and other raised or suspended structures (such as jetties and gantries); however the site does include any exposed land or water beneath the aforementioned structures. Other structures (not raised or suspended) are included in the site as mapped.


**Special Protection Area  
Teesmouth and Cleveland Coast**

Boundary Map  
Map 9 of 26

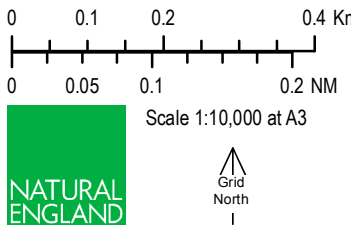
Note: The boundary shown is derived from large scale Ordnance Survey MasterMap, may not match the background detail on this map and where it corresponds with Mean High or Mean Low Water is liable to change. Definitive larger scale maps are available on request.

 SPA Extension  
10,963.31 Hectares

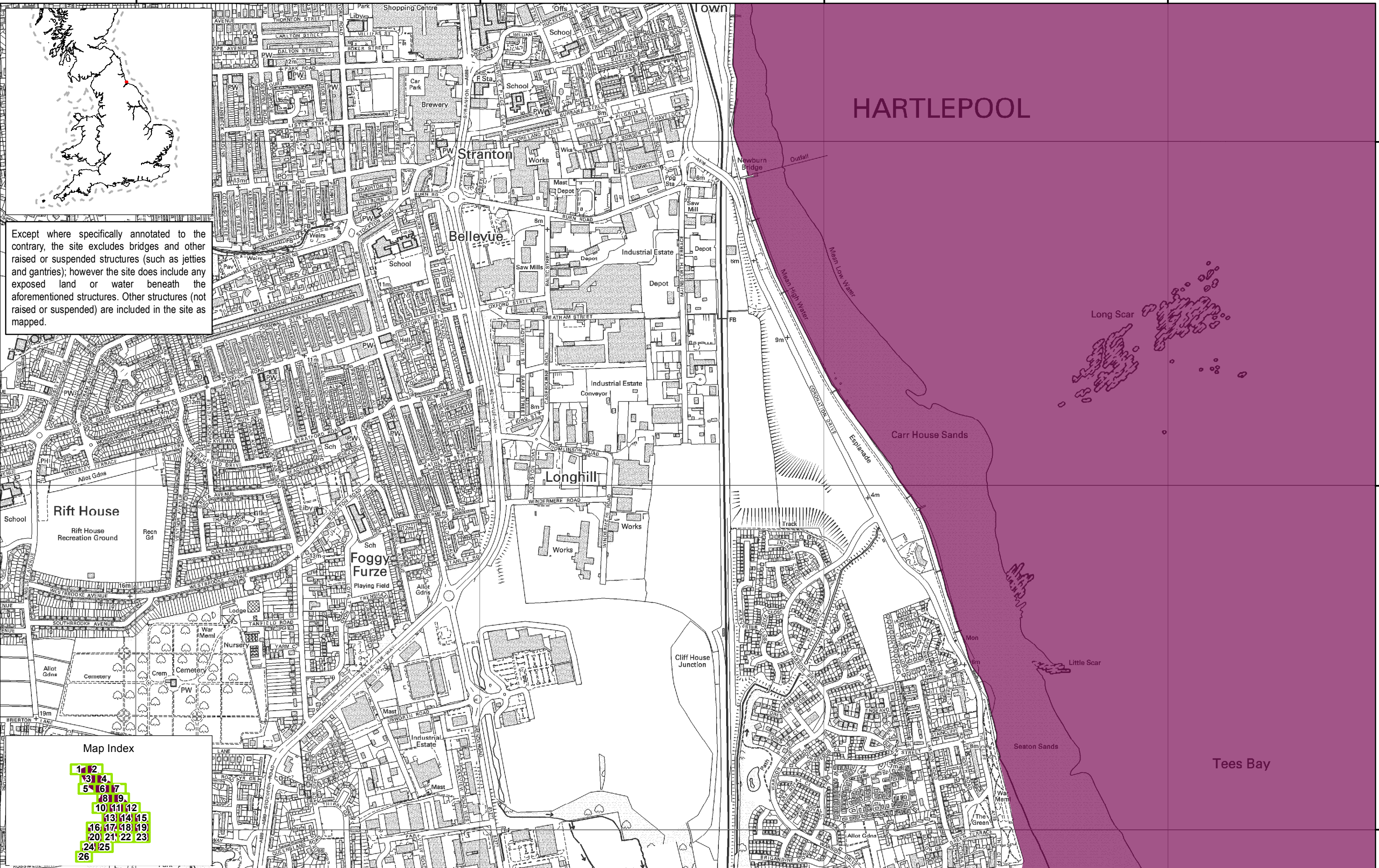
Special Protection Area Directive 2009/147/EC  
Classified Date: 15/08/1995. First Extended 31/03/2000.  
Further SPA Extension Classified by the Secretary of State for Environment, Food and Rural Affairs on 16/01/2020.

This map relates to a site entered in the Register of European Sites for England.  
Register reference number: UK9006061  
Date of registration: 25/08/1998. Date of amendment 15/05/2020.  
Signed:   
On behalf of the Secretary of State for Environment, Food and Rural Affairs.

Reproduced by permission of Ordnance Survey on behalf of HMSO. © Crown copyright and database right 2020. All rights reserved. Ordnance Survey Licence number 100022021. © British Crown Copyright 2020. NOT TO BE USED FOR NAVIGATION.  
All rights reserved. Permission Number Defra 012019.001. This product has been derived in part from material obtained from the UK Hydrographic Office with the permission of the Controller of Her Majesty's Stationery Office and UK Hydrographic Office (www.ukho.gov.uk). © Natural England 2020



EU Site Code: UK9006061  
Area of SPA: 12210.62 Ha  
Site Version: 20190606  
Latitude: 54° 40' 12" N  
Longitude: 1° 9' 2" W  
Coordinate System: British National Grid  
Projection: Transverse Mercator  
Grid Ref.: NZ548308  
Theme ID: 999993  
Map Version: 14.0  
Plotted: 09/07/2020



Except where specifically annotated to the contrary, the site excludes bridges and other raised or suspended structures (such as jetties and gantries); however the site does include any exposed land or water beneath the aforementioned structures. Other structures (not raised or suspended) are included in the site as mapped.



**Special Protection Area  
Teesmouth and Cleveland Coast**

Boundary Map  
Map 10 of 26

Note: The boundary shown is derived from large scale Ordnance Survey MasterMap, may not match the background detail on this map and where it corresponds with Mean High or Mean Low Water is liable to change. Definitive larger scale maps are available on request.

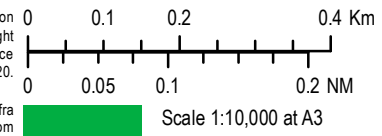
**SPA Extension**  
10,963.31 Hectares

Special Protection Area Directive 2009/147/EC  
Classified Date: 15/08/1995. First Extended 31/03/2000.  
Further SPA Extension Classified by the Secretary of State for Environment, Food and Rural Affairs on 16/01/2020.

This map relates to a site entered in the Register of European Sites for England.  
Register reference number: UK9006061  
Date of registration: 25/08/1998. Date of amendment 15/05/2020.  
Signed: *Nickie*

On behalf of the Secretary of State for Environment, Food and Rural Affairs.

Reproduced by permission of Ordnance Survey on behalf of HMSO. © Crown copyright and database right 2020. All rights reserved. Ordnance Survey Licence number 100022021. © British Crown Copyright 2020. NOT TO BE USED FOR NAVIGATION.  
All rights reserved. Permission Number Defra 012019.001. This product has been derived in part from material obtained from the UK Hydrographic Office with the permission of the Controller of Her Majesty's Stationery Office and UK Hydrographic Office (www.ukho.gov.uk). © Natural England 2020



EU Site Code: UK9006061  
Area of SPA: 12210.62 Ha  
Site Version: 20190606  
Latitude: 54° 40' 12" N  
Grid Ref: N2548308  
Longitude: 1° 9' 2" W  
Theme ID: 999993  
Coordinate System: British National Grid  
Map Version: 14.0  
Projection: Transverse Mercator  
Plotted: 09/07/2020

454000m.E

55

56

57

532000m.N

32

31

31

530

530




Except where specifically annotated to the contrary, the site excludes bridges and other raised or suspended structures (such as jetties and gantries); however the site does include any exposed land or water beneath the aforementioned structures. Other structures (not raised or suspended) are included in the site as mapped.


**Special Protection Area  
Teesmouth and Cleveland Coast**

Boundary Map  
Map 11 of 26

Note: The boundary shown is derived from large scale Ordnance Survey MasterMap, may not match the background detail on this map and where it corresponds with Mean High or Mean Low Water is liable to change. Definitive larger scale maps are available on request.

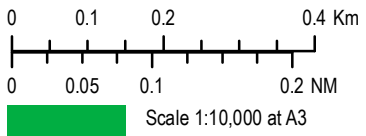
 SPA Extension  
10,963.31 Hectares

Special Protection Area Directive 2009/147/EC  
Classified Date: 15/08/1995. First Extended 31/03/2000.  
Further SPA Extension Classified by the Secretary of State for Environment, Food and Rural Affairs on 16/01/2020.

This map relates to a site entered in the Register of European Sites for England.  
Register reference number: UK9006061  
Date of registration: 25/08/1998. Date of amendment 15/05/2020.  
Signed: 

On behalf of the Secretary of State for Environment, Food and Rural Affairs.

Reproduced by permission of Ordnance Survey on behalf of HMSO. © Crown copyright and database right 2020. All rights reserved. Ordnance Survey Licence number 100022021. © British Crown Copyright 2020. NOT TO BE USED FOR NAVIGATION.  
All rights reserved. Permission Number Defra 012019.001. This product has been derived in part from material obtained from the UK Hydrographic Office with the permission of the Controller of Her Majesty's Stationery Office and UK Hydrographic Office (www.ukho.gov.uk). © Natural England 2020



|   |                             |
|---|-----------------------------|
| EU Site Code:<br>UK9006061                  | Area of SPA:<br>12210.62 Ha |
| Site Version:<br>20190606                   | 122.11 sq Km                |
| Latitude:<br>54° 40' 12" N                  | Grid Ref:<br>NZ548308       |
| Longitude:<br>1° 9' 2" W                    | Theme ID:<br>999993         |
| Coordinate System:<br>British National Grid | Map Version:<br>14.0        |
| Projection:<br>Transverse Mercator          | Plotted:<br>09/07/2020      |

458000m.E

59

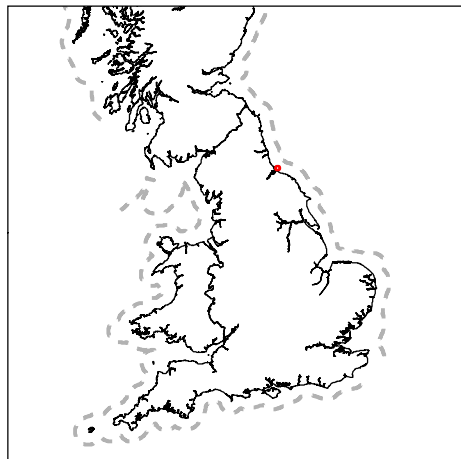
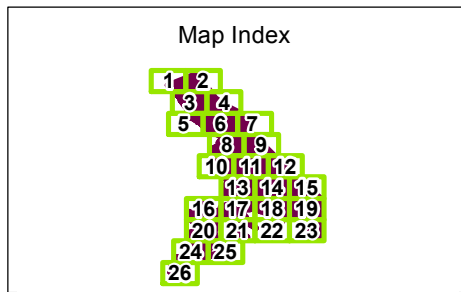
460

61


532000m.N

31

530



Except where specifically annotated to the contrary, the site excludes bridges and other raised or suspended structures (such as jetties and gantries); however the site does include any exposed land or water beneath the aforementioned structures. Other structures (not raised or suspended) are included in the site as mapped.




**Special Protection Area  
Teesmouth and Cleveland Coast**

Boundary Map  
Map 12 of 26

Note: The boundary shown is derived from large scale Ordnance Survey MasterMap, may not match the background detail on this map and where it corresponds with Mean High or Mean Low Water is liable to change. Definitive larger scale maps are available on request.

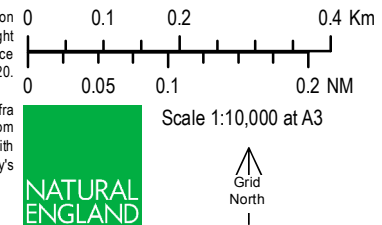
SPA Extension  
10,963.31 Hectares

Special Protection Area Directive 2009/147/EC  
Classified Date: 15/08/1995. First Extended 31/03/2000.  
Further SPA Extension Classified by the Secretary of State for Environment, Food and Rural Affairs on 16/01/2020.

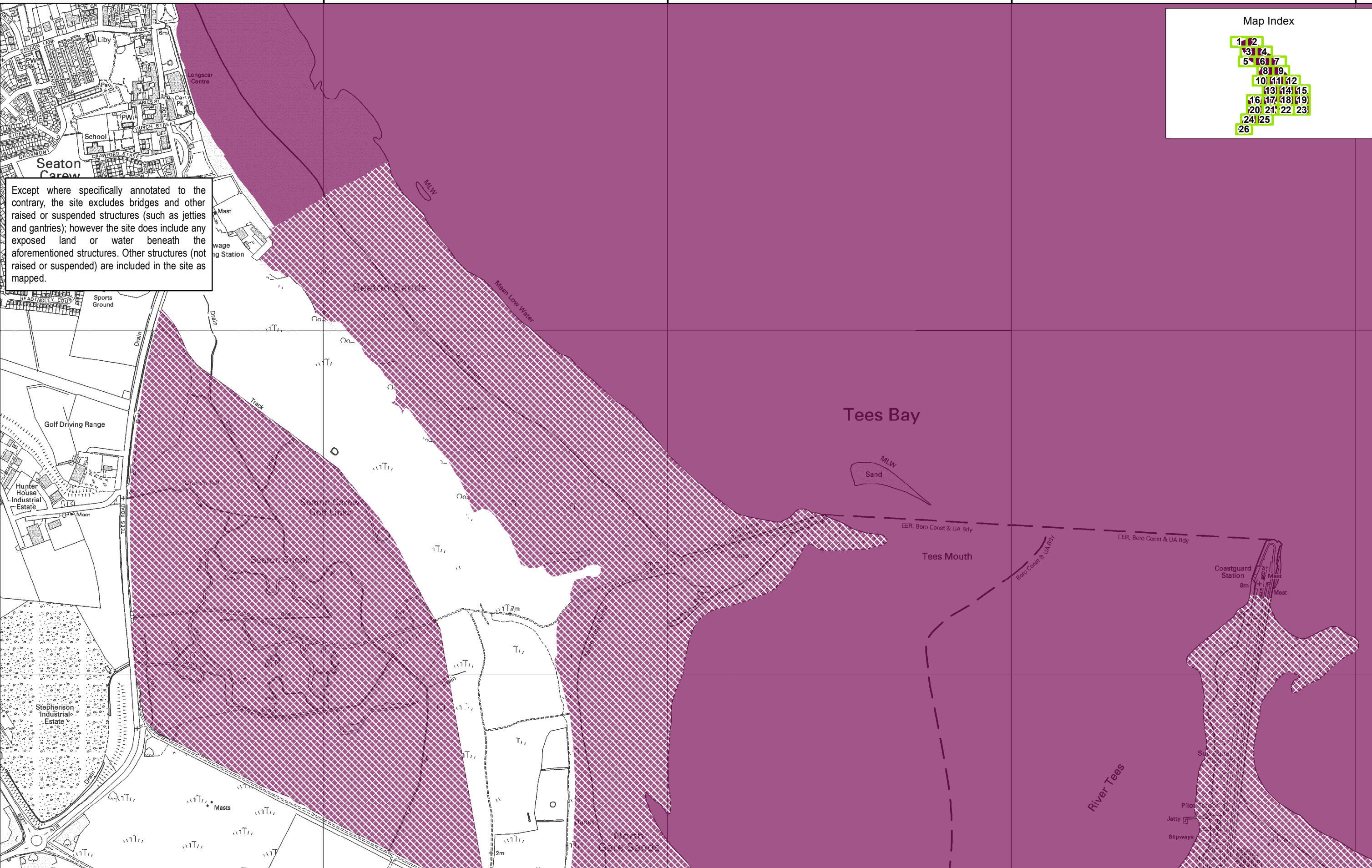
This map relates to a site entered in the Register of European Sites for England.  
Register reference number: UK9006061  
Date of registration: 25/08/1998. Date of amendment 15/05/2020.  
Signed: 

On behalf of the Secretary of State for Environment, Food and Rural Affairs.

Reproduced by permission of Ordnance Survey on behalf of HMSO. © Crown copyright and database right 2020. All rights reserved. Ordnance Survey Licence number 100022021. © British Crown Copyright 2020. NOT TO BE USED FOR NAVIGATION.  
All rights reserved. Permission Number Defra 012019.001. This product has been derived in part from material obtained from the UK Hydrographic Office with the permission of the Controller of Her Majesty's Stationery Office and UK Hydrographic Office (www.ukho.gov.uk). © Natural England 2020



|   |                             |
|---|-----------------------------|
| EU Site Code:<br>UK9006061                  | Area of SPA:<br>12210.62 Ha |
| Site Version:<br>20190606                   | 122.11 sq Km                |
| Latitude:<br>54° 40' 12" N                  | Grid Ref.:<br>NZ548308      |
| Longitude:<br>1° 9' 2" W                    | Theme ID:<br>999993         |
| Coordinate System:<br>British National Grid | Map Version:<br>14.0        |
| Projection:<br>Transverse Mercator          | Plotted:<br>09/07/2020      |



Except where specifically annotated to the contrary, the site excludes bridges and other raised or suspended structures (such as jetties and gantries); however the site does include any exposed land or water beneath the aforementioned structures. Other structures (not raised or suspended) are included in the site as mapped.


**Special Protection Area  
Teesmouth and Cleveland Coast**

Boundary Map  
Map 13 of 26

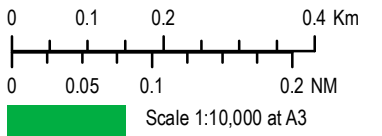
Note: The boundary shown is derived from large scale Ordnance Survey MasterMap, may not match the background detail on this map and where it corresponds with Mean High or Mean Low Water is liable to change. Definitive larger scale maps are available on request.

-  Previously Classified SPA  
1247.31 Hectares
-  SPA Extension  
10,963.31 Hectares

Special Protection Area Directive 2009/147/EC  
Classified Date: 15/08/1995. First Extended 31/03/2000.  
Further SPA Extension Classified by the Secretary of State for Environment, Food and Rural Affairs on 16/01/2020.

This map relates to a site entered in the Register of European Sites for England.  
Register reference number: UK9006061  
Date of registration: 25/08/1998. Date of amendment 15/05/2020.  
Signed:   
On behalf of the Secretary of State for Environment, Food and Rural Affairs.

Reproduced by permission of Ordnance Survey on behalf of HMSO. © Crown copyright and database right 2020. All rights reserved. Ordnance Survey Licence number 100022021. © British Crown Copyright 2020. NOT TO BE USED FOR NAVIGATION.  
All rights reserved. Permission Number Defra 012019.001. This product has been derived in part from material obtained from the UK Hydrographic Office with the permission of the Controller of Her Majesty's Stationery Office and UK Hydrographic Office (www.ukho.gov.uk). © Natural England 2020



EU Site Code: UK9006061  
Area of SPA: 12210.62 Ha  
Site Version: 20190606  
Latitude: 54° 40' 12" N  
Longitude: 1° 9' 2" W  
Coordinate System: British National Grid  
Projection: Transverse Mercator  
Grid Ref.: NZ548308  
Theme ID: 999993  
Map Version: 14.0  
Plotted: 09/07/2020

Tees Bay





Except where specifically annotated to the contrary, the site excludes bridges and other raised or suspended structures (such as jetties and gantries); however the site does include any exposed land or water beneath the aforementioned structures. Other structures (not raised or suspended) are included in the site as mapped.


**Special Protection Area  
Teesmouth and Cleveland Coast**

Boundary Map  
Map 14 of 26

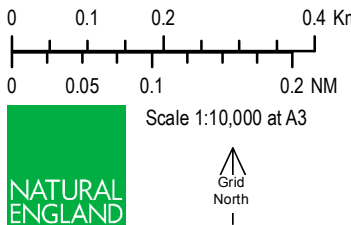
Note: The boundary shown is derived from large scale Ordnance Survey MasterMap, may not match the background detail on this map and where it corresponds with Mean High or Mean Low Water is liable to change. Definitive larger scale maps are available on request.

-  Previously Classified SPA  
1247.31 Hectares
-  SPA Extension  
10,963.31 Hectares

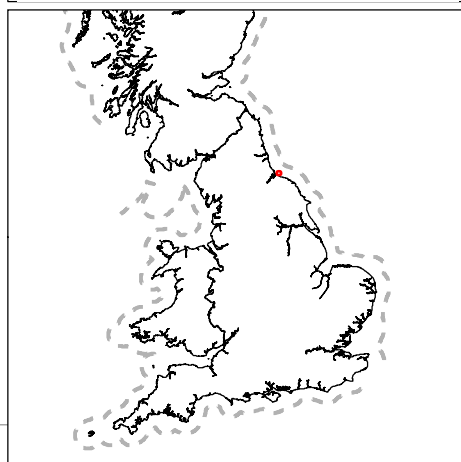
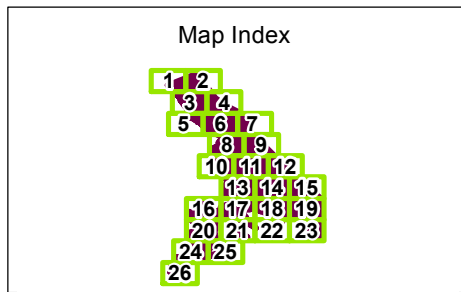
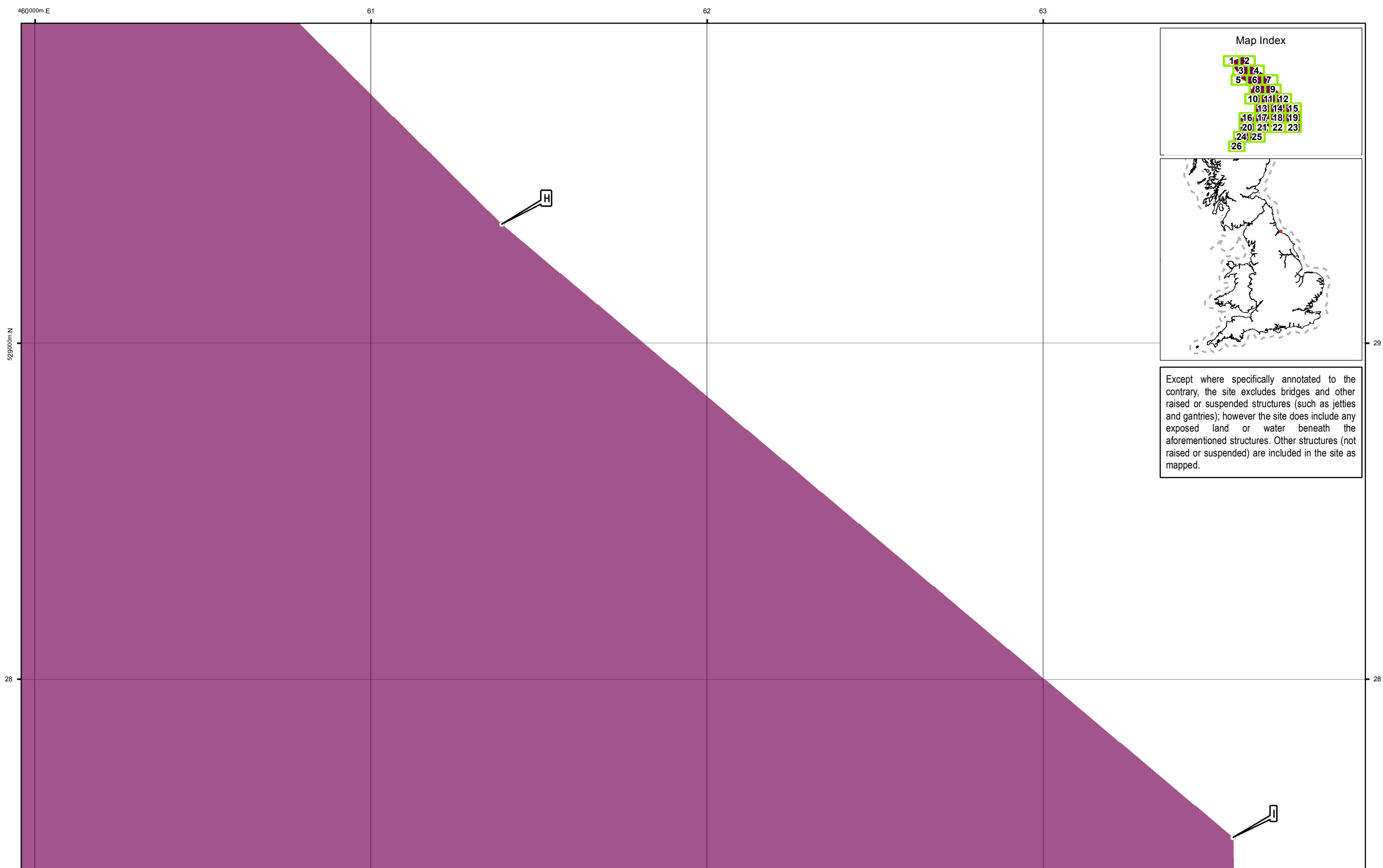
Special Protection Area Directive 2009/147/EC  
Classified Date: 15/08/1995. First Extended 31/03/2000.  
Further SPA Extension Classified by the Secretary of State for Environment, Food and Rural Affairs on 16/01/2020.

This map relates to a site entered in the Register of European Sites for England.  
Register reference number: UK9006061  
Date of registration: 25/08/1998. Date of amendment 15/05/2020.  
Signed:   
On behalf of the Secretary of State for Environment, Food and Rural Affairs.

Reproduced by permission of Ordnance Survey on behalf of HMSO. © Crown copyright and database right 2020. All rights reserved. Ordnance Survey Licence number 100022021. © British Crown Copyright 2020. NOT TO BE USED FOR NAVIGATION.  
All rights reserved. Permission Number Defra 012019.001. This product has been derived in part from material obtained from the UK Hydrographic Office with the permission of the Controller of Her Majesty's Stationery Office and UK Hydrographic Office (www.ukho.gov.uk). © Natural England 2020



|   |                             |
|---|-----------------------------|
| EU Site Code:<br>UK9006061                  | Area of SPA:<br>12210.62 Ha |
| Site Version:<br>20190606                   | 122.11 sq Km                |
| Latitude:<br>54° 40' 12" N                  | Grid Ref:<br>NZ548308       |
| Longitude:<br>1° 9' 2" W                    | Theme ID:<br>999993         |
| Coordinate System:<br>British National Grid | Map Version:<br>14.0        |
| Projection:<br>Transverse Mercator          | Plotted:<br>09/07/2020      |




Except where specifically annotated to the contrary, the site excludes bridges and other raised or suspended structures (such as jetties and gantries); however the site does include any exposed land or water beneath the aforementioned structures. Other structures (not raised or suspended) are included in the site as mapped.

**Special Protection Area  
Teesmouth and Cleveland Coast**

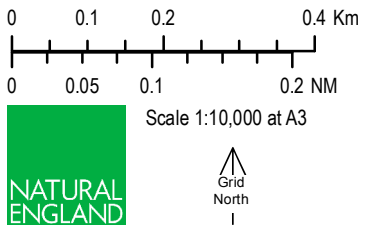
Boundary Map  
Map 15 of 26  
Note: The boundary shown is derived from large scale Ordnance Survey MasterMap, may not match the background detail on this map and where it corresponds with Mean High or Mean Low Water is liable to change. Definitive larger scale maps are available on request.

- SPA Extension  
10,963.31 Hectares
- SPA Boundary Points  
(For boundary point coordinates see separate sheet)

Special Protection Area Directive 2009/147/EC  
Classified Date: 15/08/1995. First Extended 31/03/2000.  
Further SPA Extension Classified by the Secretary of State for Environment, Food and Rural Affairs on 16/01/2020.

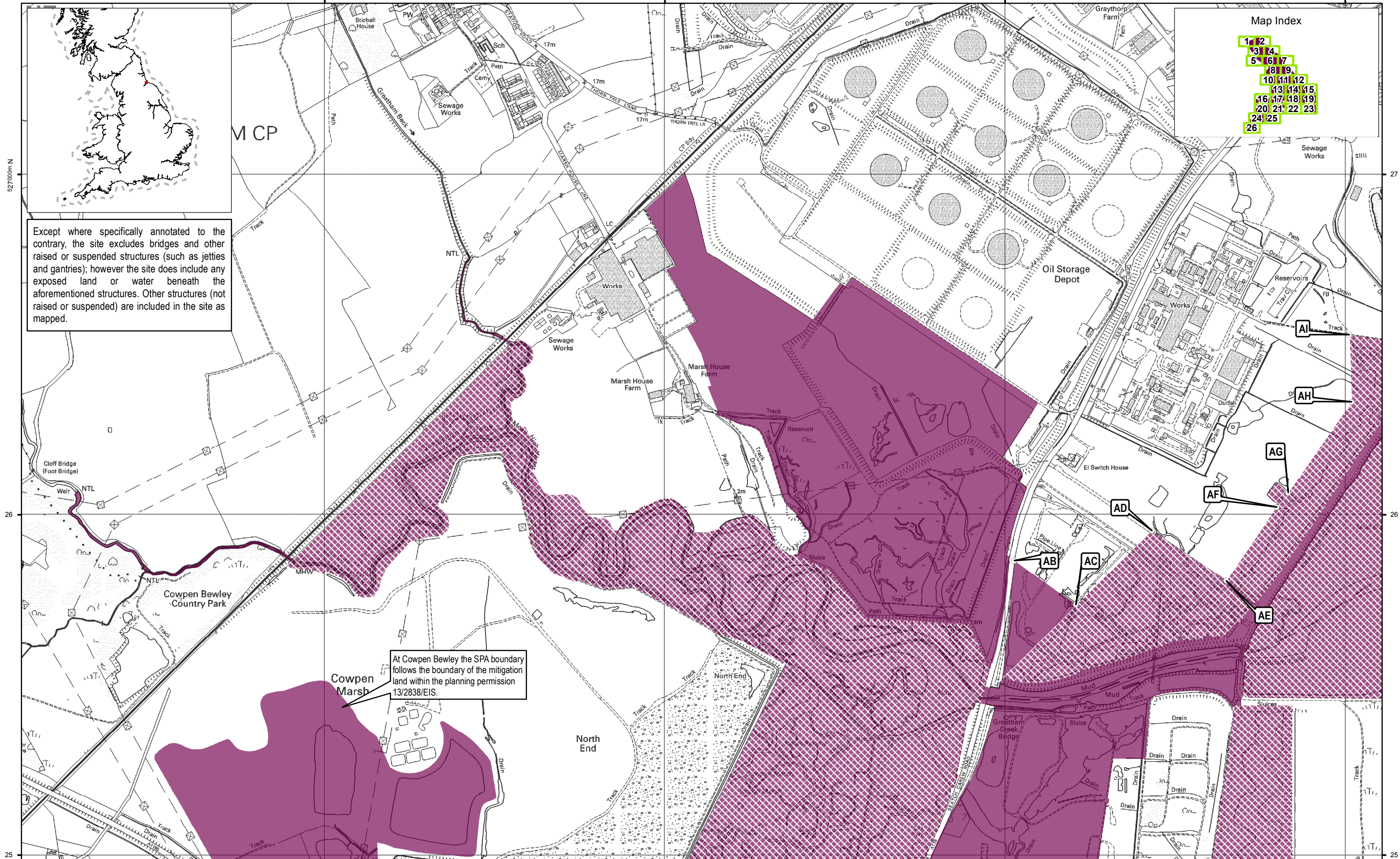
This map relates to a site entered in the Register of European Sites for England.  
Register reference number: UK9006061  
Date of registration: 25/08/1998. Date of amendment 15/05/2020.  
Signed:   
On behalf of the Secretary of State for Environment, Food and Rural Affairs.

Reproduced by permission of Ordnance Survey on behalf of HMSO. © Crown copyright and database right 2020. All rights reserved. Ordnance Survey Licence number 100022021. © British Crown Copyright 2020. NOT TO BE USED FOR NAVIGATION.  
All rights reserved. Permission Number Defra 012019.001. This product has been derived in part from material obtained from the UK Hydrographic Office with the permission of the Controller of Her Majesty's Stationery Office and UK Hydrographic Office (www.ukho.gov.uk). © Natural England 2020



|   |                             |
|---|-----------------------------|
| EU Site Code:<br>UK9006061                  | Area of SPA:<br>12210.62 Ha |
| Site Version:<br>20190606                   | 122.11 sq Km                |
| Latitude:<br>54° 40' 12" N                  | Grid Ref.:<br>NZ548308      |
| Longitude:<br>1° 9' 2" W                    | Theme ID:<br>999993         |
| Coordinate System:<br>British National Grid | Map Version:<br>14.0        |
| Projection:<br>Transverse Mercator          | Plotted:<br>09/07/2020      |








Except where specifically annotated to the contrary, the site excludes bridges and other raised or suspended structures (such as jetties and gantries); however the site does include any exposed land or water beneath the aforementioned structures. Other structures (not raised or suspended) are included in the site as mapped.

At Cowpen Bewley the SPA boundary follows the boundary of the mitigation land within the planning permission 13/2838/EIS.


**Special Protection Area  
Teesmouth and Cleveland Coast**

Boundary Map  
Map 16 of 26

Note: The boundary shown is derived from large scale Ordnance Survey MasterMap, may not match the background detail on this map and where it corresponds with Mean High or Mean Low Water is liable to change. Definitive larger scale maps are available on request.

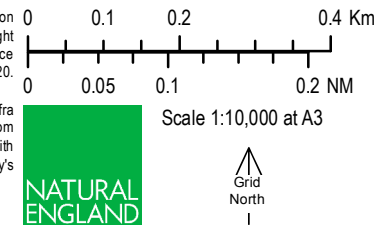
-  Previously Classified SPA  
1247.31 Hectares
-  SPA Extension  
10,963.31 Hectares
-  SPA Boundary Points  
(For boundary point coordinates see separate sheet)

Special Protection Area Directive 2009/147/EC  
Classified Date: 15/08/1995. First Extended 31/03/2000.  
Further SPA Extension Classified by the Secretary of State for Environment, Food and Rural Affairs on 16/01/2020.

This map relates to a site entered in the Register of European Sites for England.  
Register reference number: UK9006061  
Date of registration: 25/08/1998. Date of amendment 15/05/2020.  
Signed: 

On behalf of the Secretary of State for Environment, Food and Rural Affairs.

Reproduced by permission of Ordnance Survey on behalf of HMSO. © Crown copyright and database right 2020. All rights reserved. Ordnance Survey Licence number 100022021. © British Crown Copyright 2020. NOT TO BE USED FOR NAVIGATION.  
All rights reserved. Permission Number Defra 012019.001. This product has been derived in part from material obtained from the UK Hydrographic Office with the permission of the Controller of Her Majesty's Stationary Office and UK Hydrographic Office (www.ukho.gov.uk). © Natural England 2020



EU Site Code: UK9006061  
Area of SPA: 12210.62 Ha  
Site Version: 20190606  
Area of SPA: 122.11 sq Km  
Latitude: 54° 40' 12" N  
Grid Ref: N2548308  
Longitude: 1° 9' 2" W  
Theme ID: 999993  
Coordinate System: British National Grid  
Map Version: 14.0  
Projection: Transverse Mercator  
Plotted: 09/07/2020






Except where specifically annotated to the contrary, the site excludes bridges and other raised or suspended structures (such as jetties and gantries); however the site does include any exposed land or water beneath the aforementioned structures. Other structures (not raised or suspended) are included in the site as mapped.


**Special Protection Area  
Teessmouth and Cleveland Coast**

Boundary Map  
Map 17 of 26

Note: The boundary shown is derived from large scale Ordnance Survey MasterMap, may not match the background detail on this map and where it corresponds with Mean High or Mean Low Water is liable to change. Definitive larger scale maps are available on request.

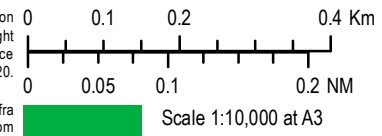
-  Previously Classified SPA  
1247.31 Hectares
-  SPA Extension  
10,963.31 Hectares
-  SPA Boundary Points  
(For boundary point coordinates see separate sheet)

Special Protection Area Directive 2009/147/EC  
Classified Date: 15/08/1995. First Extended 31/03/2000.  
Further SPA Extension Classified by the Secretary of State for Environment, Food and Rural Affairs on 16/01/2020.

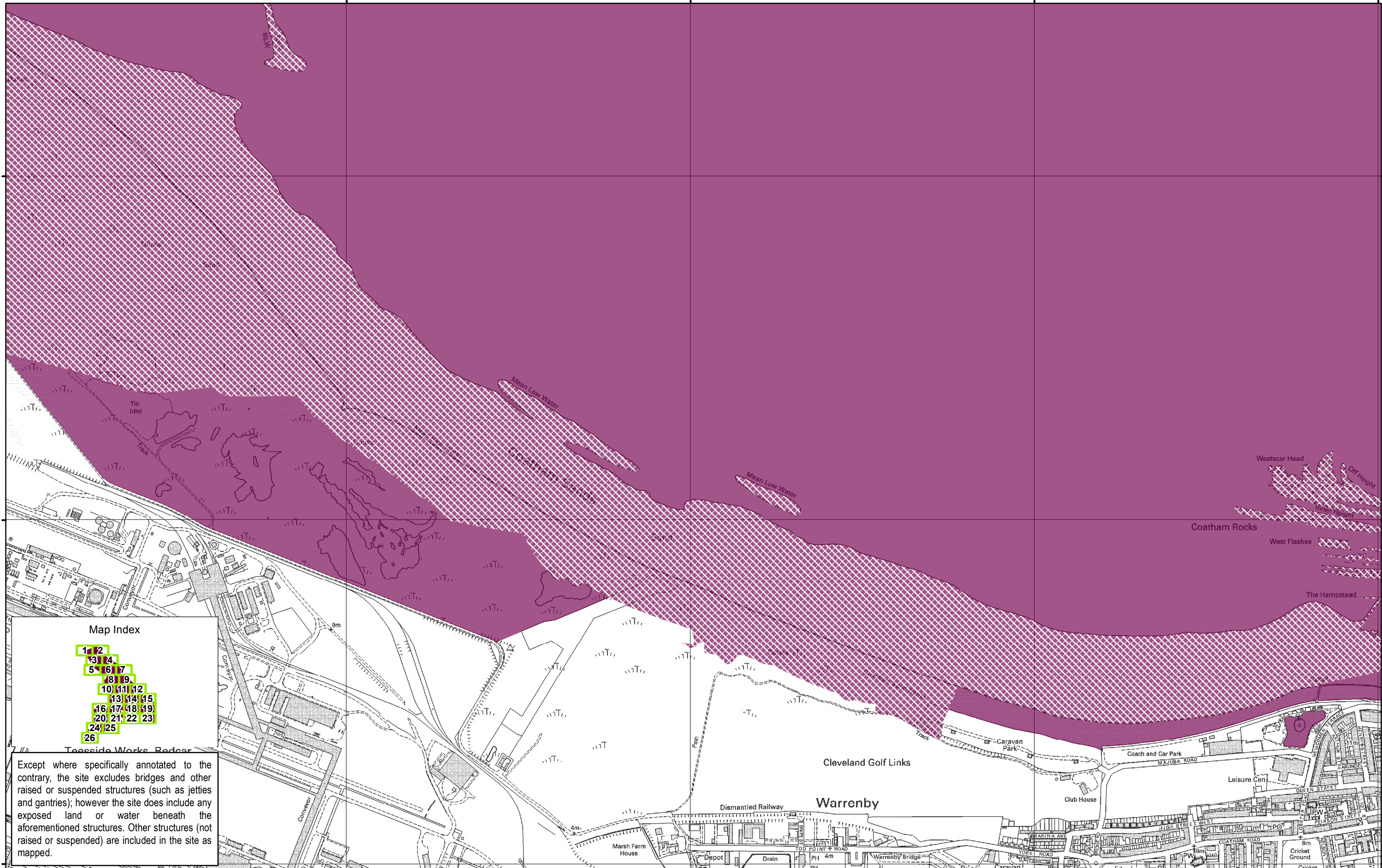
This map relates to a site entered in the Register of European Sites for England.  
Register reference number: UK9006061  
Date of registration: 25/08/1998. Date of amendment 15/05/2020.  
Signed: 

On behalf of the Secretary of State for Environment, Food and Rural Affairs.

Reproduced by permission of Ordnance Survey on behalf of HMSO. © Crown copyright and database right 2020. All rights reserved. Ordnance Survey Licence number 100022021. © British Crown Copyright 2020. NOT TO BE USED FOR NAVIGATION.  
All rights reserved. Permission Number Defra 012019.001. This product has been derived in part from material obtained from the UK Hydrographic Office with the permission of the Controller of Her Majesty's Stationary Office and UK Hydrographic Office (www.ukho.gov.uk). © Natural England 2020



EU Site Code: UK9006061  
Area of SPA: 12210.62 Ha  
Site Version: 20190606  
Area of SPA Extension: 122.11 sq Km  
Latitude: 54° 40' 12" N  
Grid Ref: NZ548308  
Longitude: 1° 9' 2" W  
Theme ID: 999993  
Coordinate System: British National Grid  
Map Version: 14.0  
Projection: Transverse Mercator  
Plotted: 09/07/2020



Except where specifically annotated to the contrary, the site excludes bridges and other raised or suspended structures (such as jetties and gantries); however the site does include any exposed land or water beneath the aforementioned structures. Other structures (not raised or suspended) are included in the site as mapped.


**Special Protection Area  
Teesside Works and Cleveland Coast**

Boundary Map  
Map 18 of 26

Note: The boundary shown is derived from large scale Ordnance Survey MasterMap, may not match the background detail on this map and where it corresponds with Mean High or Mean Low Water is liable to change. Definitive larger scale maps are available on request.

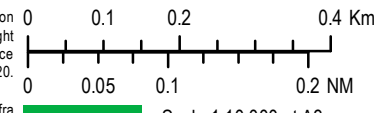
-  Previously Classified SPA  
1247.31 Hectares
-  SPA Extension  
10,963.31 Hectares

Special Protection Area Directive 2009/147/EC  
Classified Date: 15/08/1995. First Extended 31/03/2000.  
Further SPA Extension Classified by the Secretary of State for Environment, Food and Rural Affairs on 16/01/2020.

This map relates to a site entered in the Register of European Sites for England.  
Register reference number: UK9006061  
Date of registration: 25/08/1998. Date of amendment 15/05/2020.  
Signed: 

On behalf of the Secretary of State for Environment, Food and Rural Affairs.

Reproduced by permission of Ordnance Survey on behalf of HMSO. © Crown copyright and database right 2020. All rights reserved. Ordnance Survey Licence number 100022021. © British Crown Copyright 2020. NOT TO BE USED FOR NAVIGATION.  
All rights reserved. Permission Number Defra 012019.001. This product has been derived in part from material obtained from the UK Hydrographic Office with the permission of the Controller of Her Majesty's Stationary Office and UK Hydrographic Office (www.ukho.gov.uk). © Natural England 2020



Scale 1:10,000 at A3  
Grid North

EU Site Code: UK9006061  
Area of SPA: 12210.62 Ha  
Site Version: 20190606  
Area of SPA: 122.11 sq Km  
Latitude: 54° 40' 12" N  
Grid Ref: NZ548308  
Longitude: 1° 9' 2" W  
Theme ID: 999993  
Coordinate System: British National Grid  
Map Version: 14.0  
Projection: Transverse Mercator  
Plotted: 09/07/2020



Except where specifically annotated to the contrary, the site excludes bridges and other raised or suspended structures (such as jetties and gantries); however the site does include any exposed land or water beneath the aforementioned structures. Other structures (not raised or suspended) are included in the site as mapped.



**Special Protection Area  
Teesmouth and Cleveland Coast**

Boundary Map  
Map 19 of 26

Note: The boundary shown is derived from large scale Ordnance Survey MasterMap, may not match the background detail on this map and where it corresponds with Mean High or Mean Low Water is liable to change. Definitive larger scale maps are available on request.

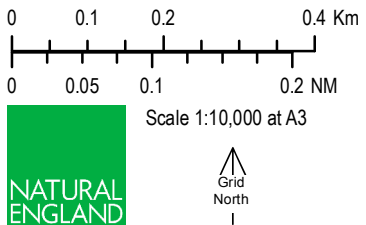
- Previously Classified SPA  
1247.31 Hectares
- SPA Extension  
10,963.31 Hectares

Special Protection Area Directive 2009/147/EC  
Classified Date: 15/08/1995. First Extended 31/03/2000.  
Further SPA Extension Classified by the Secretary of State for Environment, Food and Rural Affairs on 16/01/2020.

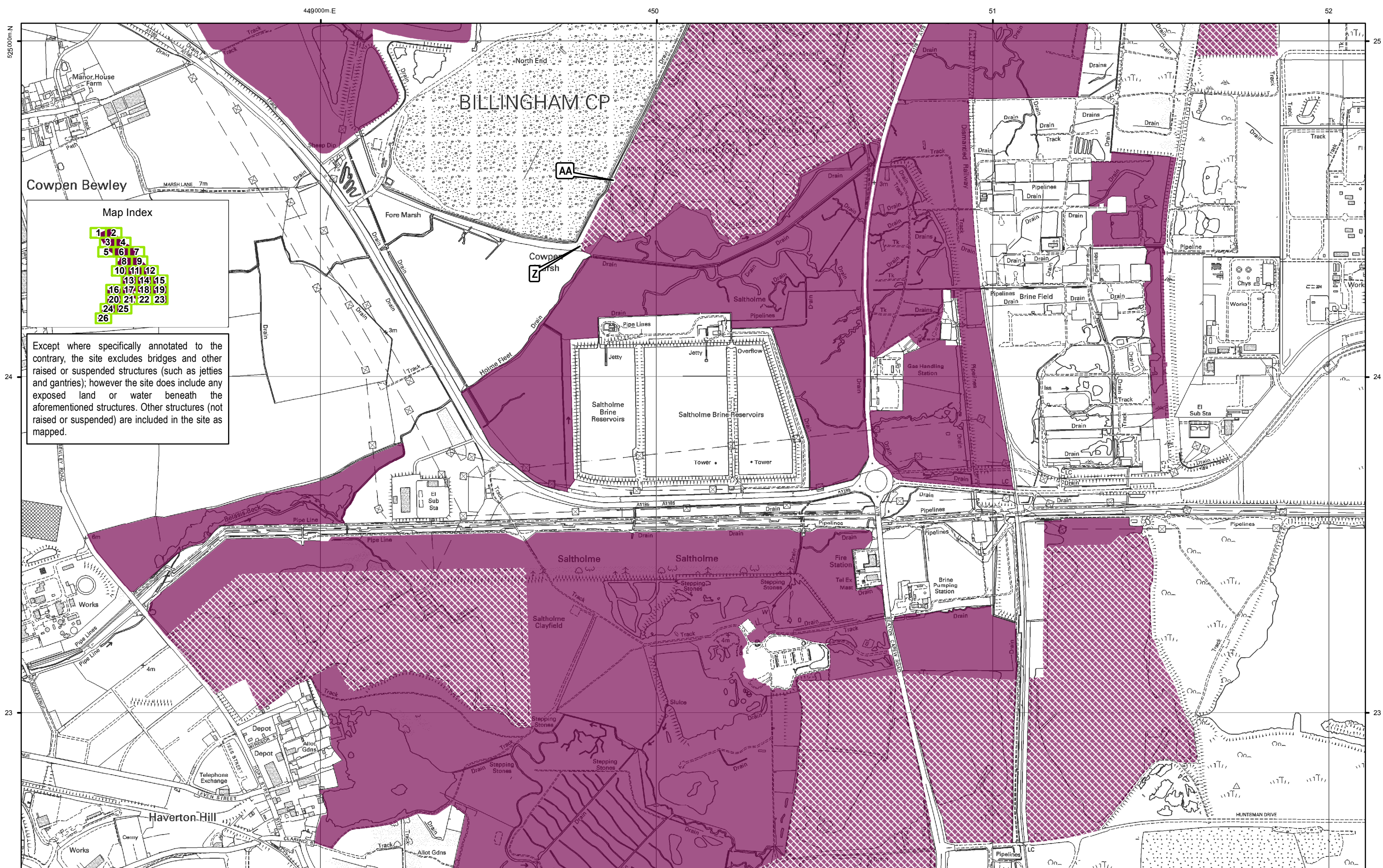
This map relates to a site entered in the Register of European Sites for England.  
Register reference number: UK9006061  
Date of registration: 25/08/1998. Date of amendment 15/05/2020.  
Signed:

On behalf of the Secretary of State for Environment, Food and Rural Affairs.

Reproduced by permission of Ordnance Survey on behalf of HMSO. © Crown copyright and database right 2020. All rights reserved. Ordnance Survey Licence number 100022021. © British Crown Copyright 2020. NOT TO BE USED FOR NAVIGATION.  
All rights reserved. Permission Number Defra 012019.001. This product has been derived in part from material obtained from the UK Hydrographic Office with the permission of the Controller of Her Majesty's Stationary Office and UK Hydrographic Office (www.ukho.gov.uk). © Natural England 2020



EU Site Code: UK9006061  
Area of SPA: 12210.62 Ha  
Site Version: 20190606  
Latitude: 54° 40' 12" N  
Longitude: 1° 9' 2" W  
Coordinate System: British National Grid  
Projection: Transverse Mercator  
Grid Ref.: NZ548308  
Theme ID: 999993  
Map Version: 14.0  
Plotted: 09/07/2020



Except where specifically annotated to the contrary, the site excludes bridges and other raised or suspended structures (such as jetties and gantries); however the site does include any exposed land or water beneath the aforementioned structures. Other structures (not raised or suspended) are included in the site as mapped.

**Special Protection Area  
Teesmouth and Cleveland Coast**  
Boundary Map  
Map 20 of 26

Note: The boundary shown is derived from large scale Ordnance Survey MasterMap, may not match the background detail on this map and where it corresponds with Mean High or Mean Low Water is liable to change. Definitive larger scale maps are available on request.

- Previously Classified SPA  
1247.31 Hectares
- SPA Extension  
10,963.31 Hectares
- SPA Boundary Points  
(For boundary point coordinates see separate sheet)

Special Protection Area Directive 2009/147/EC  
Classified Date: 15/08/1995. First Extended 31/03/2000.  
Further SPA Extension Classified by the Secretary of State for Environment, Food and Rural Affairs on 16/01/2020.

This map relates to a site entered in the Register of European Sites for England.  
Register reference number: UK9006061  
Date of registration: 25/08/1998. Date of amendment 15/05/2020.  
Signed:   
On behalf of the Secretary of State for Environment, Food and Rural Affairs.

Reproduced by permission of Ordnance Survey on behalf of HMSO. © Crown copyright and database right 2020. All rights reserved. Ordnance Survey Licence number 100022021. © British Crown Copyright 2020. NOT TO BE USED FOR NAVIGATION.  
All rights reserved. Permission Number Defra 012019.001. This product has been derived in part from material obtained from the UK Hydrographic Office with the permission of the Controller of Her Majesty's Stationery Office and UK Hydrographic Office (www.ukho.gov.uk). © Natural England 2020

0 0.1 0.2 0.4 Km  
0 0.05 0.1 0.2 NM

Scale 1:10,000 at A3

EU Site Code: UK9006061  
Area of SPA: 12210.62 Ha  
Site Version: 20190606  
Area of SPA Extension: 12211 sq Km

Latitude: 54° 40' 12" N  
Longitude: 1° 9' 2" W  
Coordinate System: British National Grid  
Projection: Transverse Mercator

Grid Ref: N2548308  
Theme ID: 999993  
Map Version: 14.0  
Plotted: 09/07/2020




Except where specifically annotated to the contrary, the site excludes bridges and other raised or suspended structures (such as jetties and gantries); however the site does include any exposed land or water beneath the aforementioned structures. Other structures (not raised or suspended) are included in the site as mapped.

- Map Index**
- 1 2
  - 3 4
  - 5 6 7
  - 8 9
  - 10 11 12
  - 13 14 15
  - 16 17 18 19
  - 20 21 22 23
  - 24 25
  - 26


**Special Protection Area  
Teesmouth and Cleveland Coast**

Boundary Map  
Map 21 of 26

Note: The boundary shown is derived from large scale Ordnance Survey MasterMap, may not match the background detail on this map and where it corresponds with Mean High or Mean Low Water is liable to change. Definitive larger scale maps are available on request.

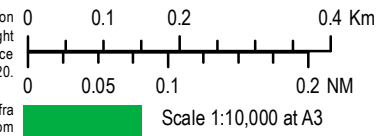
 SPA Extension  
10,963.31 Hectares

Special Protection Area Directive 2009/147/EC  
Classified Date: 15/08/1995. First Extended 31/03/2000.  
Further SPA Extension Classified by the Secretary of State for Environment, Food and Rural Affairs on 16/01/2020.

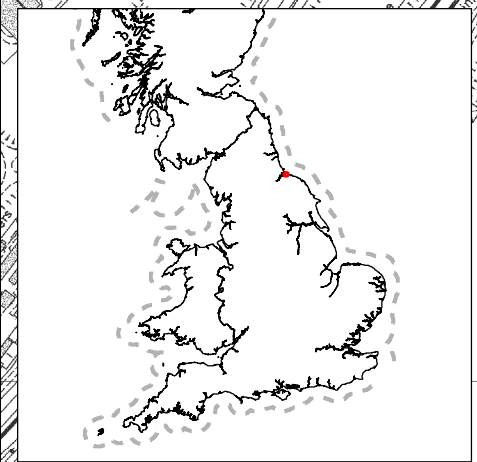
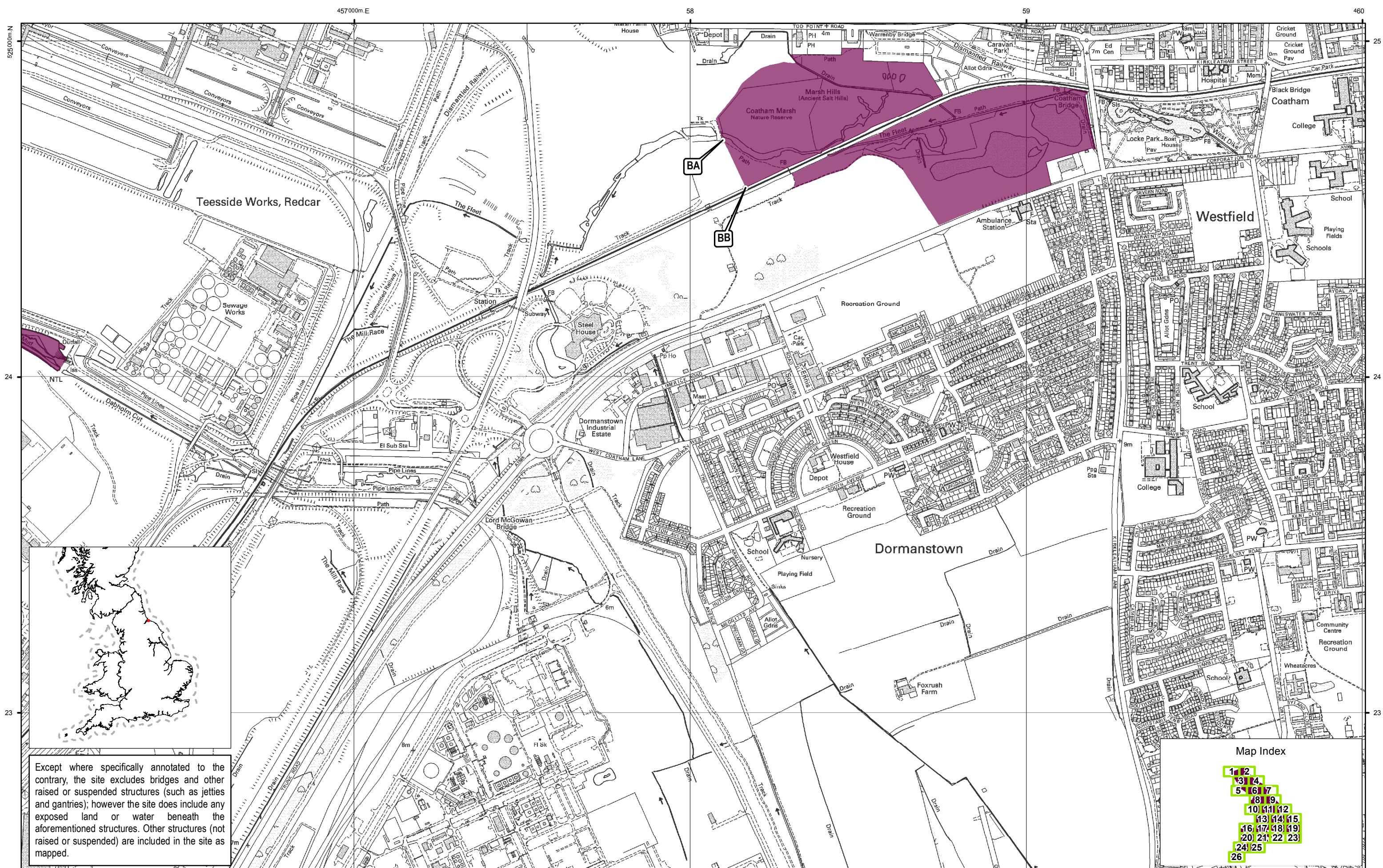
This map relates to a site entered in the Register of European Sites for England.  
Register reference number: UK9006061  
Date of registration: 25/08/1998. Date of amendment 15/05/2020.  
Signed: 

On behalf of the Secretary of State for Environment, Food and Rural Affairs.

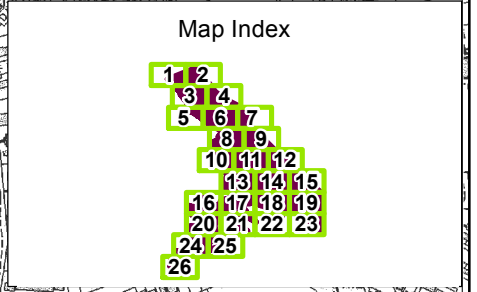
Reproduced by permission of Ordnance Survey on behalf of HMSO. © Crown copyright and database right 2020. All rights reserved. Ordnance Survey Licence number 100022021. © British Crown Copyright 2020. NOT TO BE USED FOR NAVIGATION.  
All rights reserved. Permission Number Defra 012019.001. This product has been derived in part from material obtained from the UK Hydrographic Office with the permission of the Controller of Her Majesty's Stationery Office and UK Hydrographic Office (www.ukho.gov.uk). © Natural England 2020



EU Site Code: UK9006061  
Area of SPA: 12210.62 Ha  
Site Version: 20190606  
Latitude: 54° 40' 12" N  
Longitude: 1° 9' 2" W  
Coordinate System: British National Grid  
Projection: Transverse Mercator  
Grid Ref: N2548308  
Theme ID: 999993  
Map Version: 14.0  
Plotted: 09/07/2020



Except where specifically annotated to the contrary, the site excludes bridges and other raised or suspended structures (such as jetties and gantries); however the site does include any exposed land or water beneath the aforementioned structures. Other structures (not raised or suspended) are included in the site as mapped.




**Special Protection Area  
Teesmouth and Cleveland Coast**

**Boundary Map**  
Map 22 of 26  
Note: The boundary shown is derived from large scale Ordnance Survey MasterMap, may not match the background detail on this map and where it corresponds with Mean High or Mean Low Water is liable to change. Definitive larger scale maps are available on request.

- SPA Extension  
10,963.31 Hectares
- SPA Boundary Points  
(For boundary point coordinates see separate sheet)



Special Protection Area Directive 2009/147/EC  
Classified Date: 15/08/1995. First Extended 31/03/2000.  
Further SPA Extension Classified by the Secretary of State for Environment, Food and Rural Affairs on 16/01/2020.

This map relates to a site entered in the Register of European Sites for England.  
Register reference number: UK9006061  
Date of registration: 25/08/1998. Date of amendment 15/05/2020.  
Signed:   
On behalf of the Secretary of State for Environment, Food and Rural Affairs.

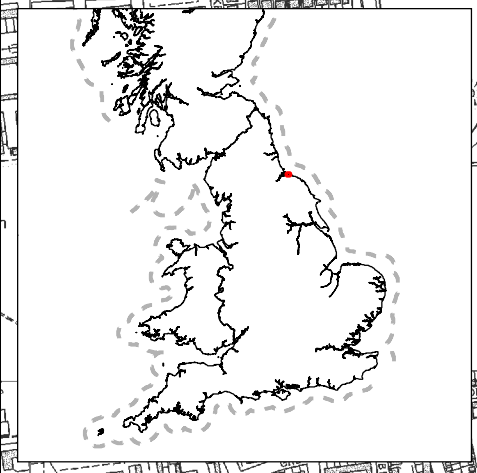
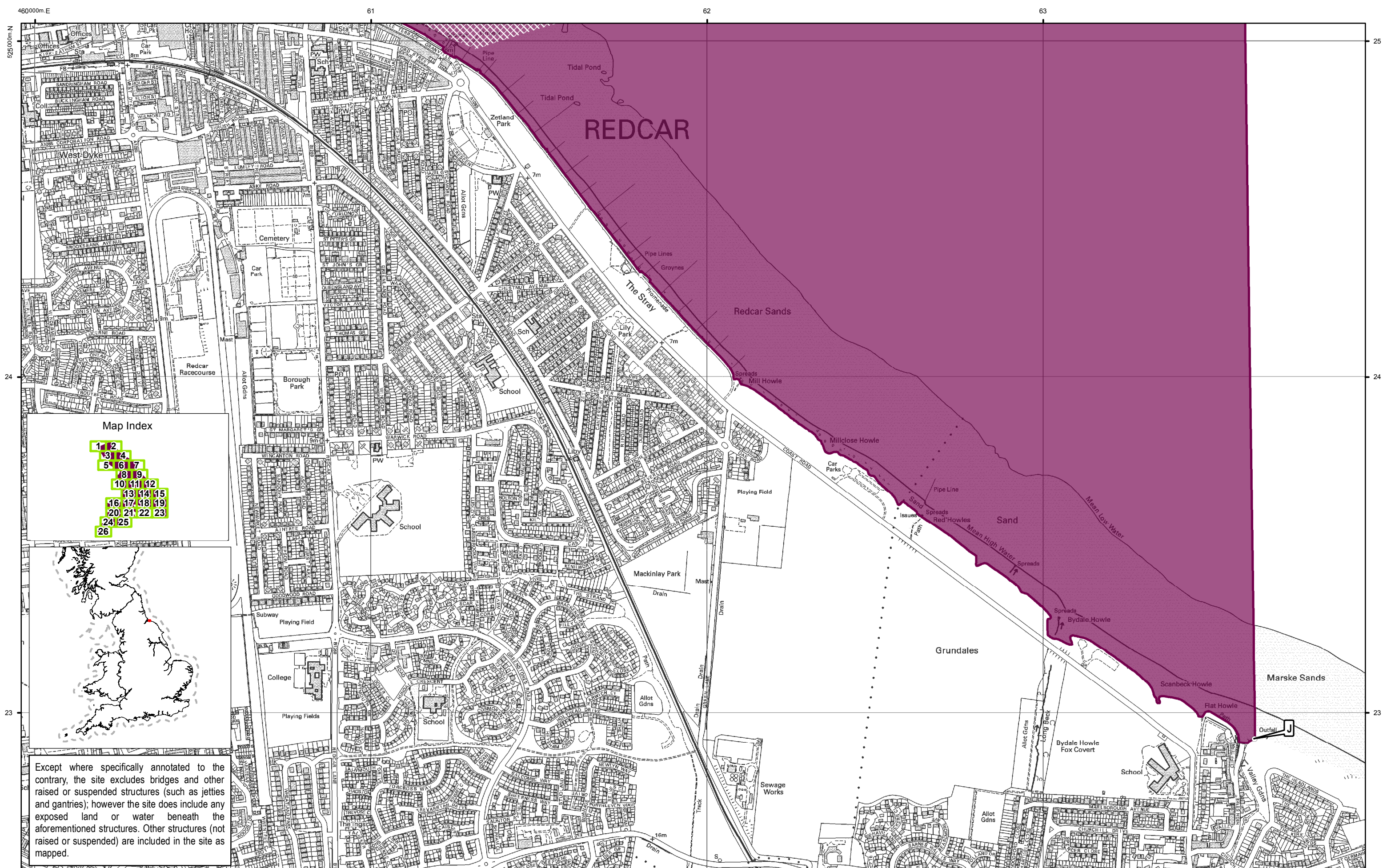
Reproduced by permission of Ordnance Survey on behalf of HMSO. © Crown copyright and database right 2020. All rights reserved. Ordnance Survey Licence number 100022021. © British Crown Copyright 2020. All rights reserved. Permission Number Defra 012019.001. This product has been derived in part from material obtained from the UK Hydrographic Office with the permission of the Controller of Her Majesty's Stationery Office and UK Hydrographic Office (www.ukho.gov.uk). © Natural England 2020

0 0.1 0.2 0.4 Km  
0 0.05 0.1 0.2 NM

Scale 1:10,000 at A3

EU Site Code: UK9006061  
Area of SPA: 12210.62 Ha  
Site Version: 20190606  
Latitude: 54° 40' 12" N  
Grid Ref: N2548308  
Longitude: 1° 9' 2" W  
Theme ID: 999993  
Coordinate System: British National Grid  
Map Version: 14.0  
Projection: Transverse Mercator  
Plotted: 09/07/2020



Except where specifically annotated to the contrary, the site excludes bridges and other raised or suspended structures (such as jetties and gantries); however the site does include any exposed land or water beneath the aforementioned structures. Other structures (not raised or suspended) are included in the site as mapped.

**Special Protection Area  
Teesmouth and Cleveland Coast**  
Boundary Map  
Map 23 of 26

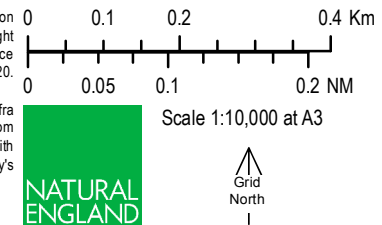
Note: The boundary shown is derived from large scale Ordnance Survey MasterMap, may not match the background detail on this map and where it corresponds with Mean High or Mean Low Water is liable to change. Definitive larger scale maps are available on request.

- Previously Classified SPA  
1247.31 Hectares
- SPA Extension  
10,963.31 Hectares
- SPA Boundary Points  
(For boundary point coordinates see separate sheet)

Special Protection Area Directive 2009/147/EC  
Classified Date: 15/08/1995. First Extended 31/03/2000.  
Further SPA Extension Classified by the Secretary of State for Environment, Food and Rural Affairs on 16/01/2020.

This map relates to a site entered in the Register of European Sites for England.  
Register reference number: UK9006061  
Date of registration: 25/08/1998. Date of amendment 15/05/2020.  
Signed:   
On behalf of the Secretary of State for Environment, Food and Rural Affairs.

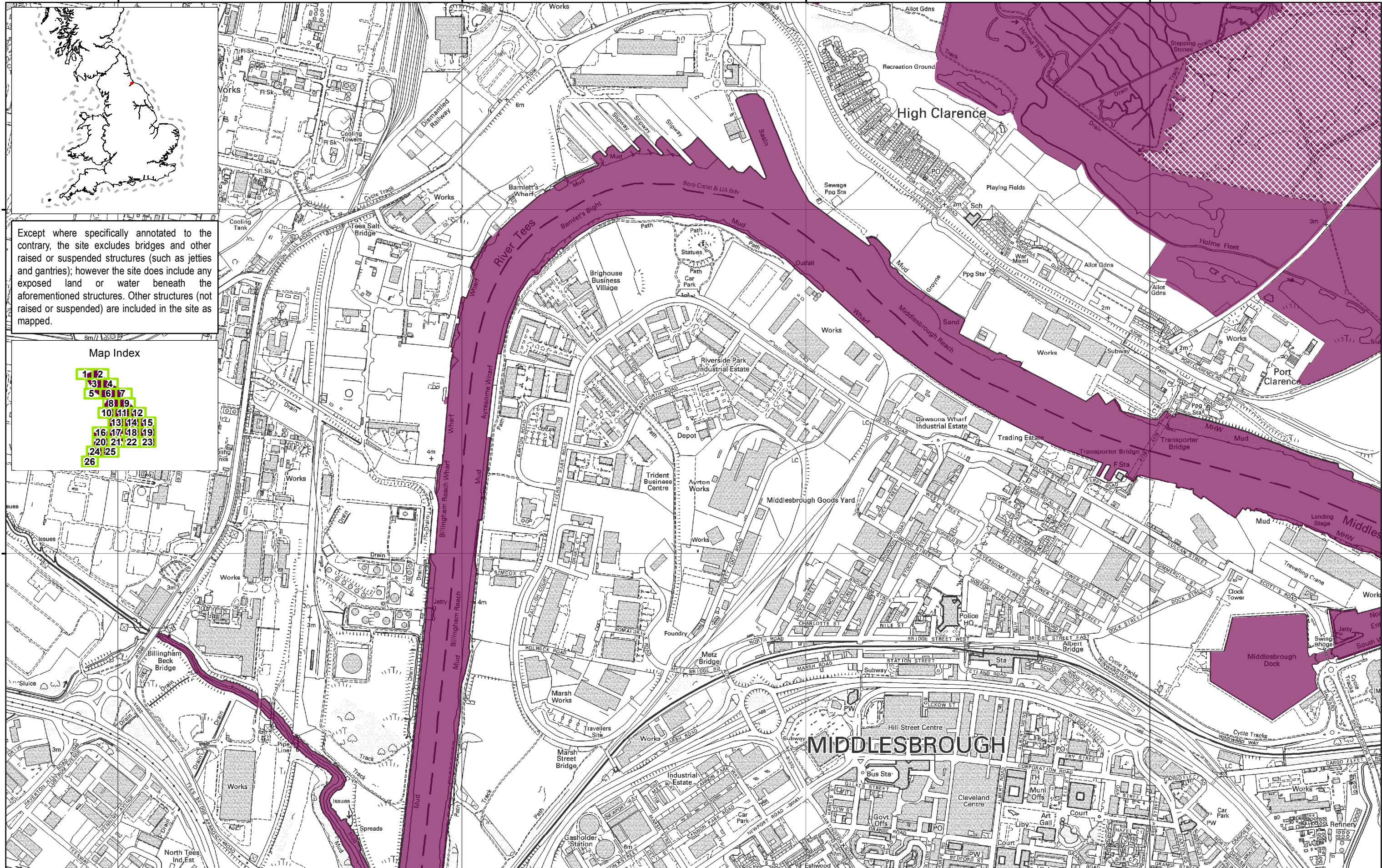
Reproduced by permission of Ordnance Survey on behalf of HMSO. © Crown copyright and database right 2020. All rights reserved. Ordnance Survey Licence number 100022021. © British Crown Copyright 2020. NOT TO BE USED FOR NAVIGATION.  
All rights reserved. Permission Number Defra 012019.001. This product has been derived in part from material obtained from the UK Hydrographic Office with the permission of the Controller of Her Majesty's Stationary Office and UK Hydrographic Office (www.ukho.gov.uk). © Natural England 2020



EU Site Code: UK9006061  
Area of SPA: 12210.62 Ha  
Site Version: 20190606  
Latitude: 54° 40' 12" N  
Longitude: 1° 9' 2" W  
Coordinate System: British National Grid  
Projection: Transverse Mercator  
Grid Ref: NZ548308  
Theme ID: 999993  
Map Version: 14.0  
Plotted: 09/07/2020



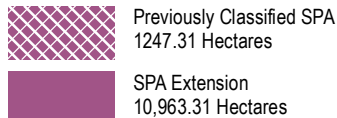
Except where specifically annotated to the contrary, the site excludes bridges and other raised or suspended structures (such as jetties and gantries); however the site does include any exposed land or water beneath the aforementioned structures. Other structures (not raised or suspended) are included in the site as mapped.



**Special Protection Area  
Teesmouth and Cleveland Coast**

Boundary Map  
Map 24 of 26

Note: The boundary shown is derived from large scale Ordnance Survey MasterMap, may not match the background detail on this map and where it corresponds with Mean High or Mean Low Water is liable to change. Definitive larger scale maps are available on request.

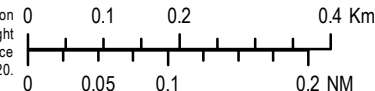


Special Protection Area Directive 2009/147/EC  
Classified Date: 15/08/1995. First Extended 31/03/2000.  
Further SPA Extension Classified by the Secretary of State for Environment, Food and Rural Affairs on 16/01/2020.

This map relates to a site entered in the Register of European Sites for England.  
Register reference number: UK9006061  
Date of registration: 25/08/1998. Date of amendment 15/05/2020.  
Signed:

On behalf of the Secretary of State for Environment, Food and Rural Affairs.

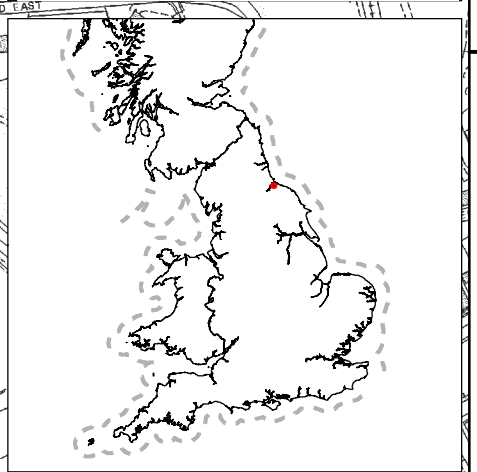
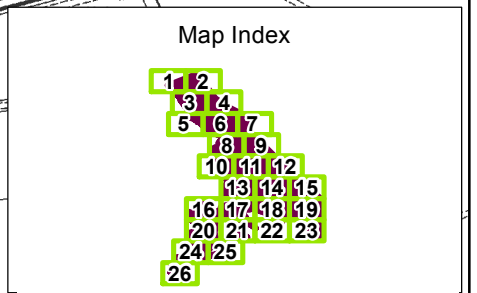
Reproduced by permission of Ordnance Survey on behalf of HMSO. © Crown copyright and database right 2020. All rights reserved. Ordnance Survey Licence number 100022021. © British Crown Copyright 2020. NOT TO BE USED FOR NAVIGATION.  
All rights reserved. Permission Number Defra 012019.001. This product has been derived in part from material obtained from the UK Hydrographic Office with the permission of the Controller of Her Majesty's Stationery Office and UK Hydrographic Office (www.ukho.gov.uk). © Natural England 2020



Scale 1:10,000 at A3



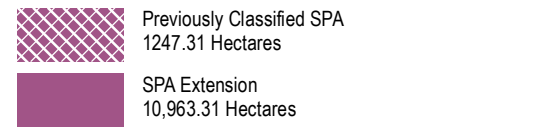
EU Site Code: UK9006061  
Site Version: 20190606  
Latitude: 54° 40' 12" N  
Longitude: 1° 9' 2" W  
Coordinate System: British National Grid  
Projection: Transverse Mercator  
Area of SPA: 12210.62 Ha  
122.11 sq Km  
Grid Ref: N2548308  
Theme ID: 999993  
Map Version: 14.0  
Plotted: 09/07/2020




Except where specifically annotated to the contrary, the site excludes bridges and other raised or suspended structures (such as jetties and gantries); however the site does include any exposed land or water beneath the aforementioned structures. Other structures (not raised or suspended) are included in the site as mapped.

**Special Protection Area**  
**Teesmouth and Cleveland Coast**  
**Boundary Map**  
Map 25 of 26

Note: The boundary shown is derived from large scale Ordnance Survey MasterMap, may not match the background detail on this map and where it corresponds with Mean High or Mean Low Water is liable to change. Definitive larger scale maps are available on request.

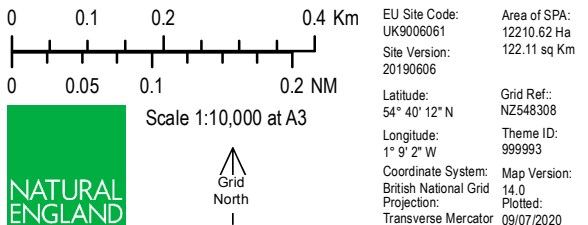


Special Protection Area Directive 2009/147/EC  
Classified Date: 15/08/1995. First Extended 31/03/2000.  
Further SPA Extension Classified by the Secretary of State for Environment, Food and Rural Affairs on 16/01/2020.

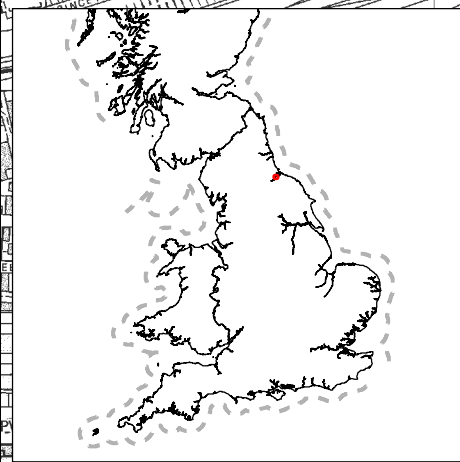
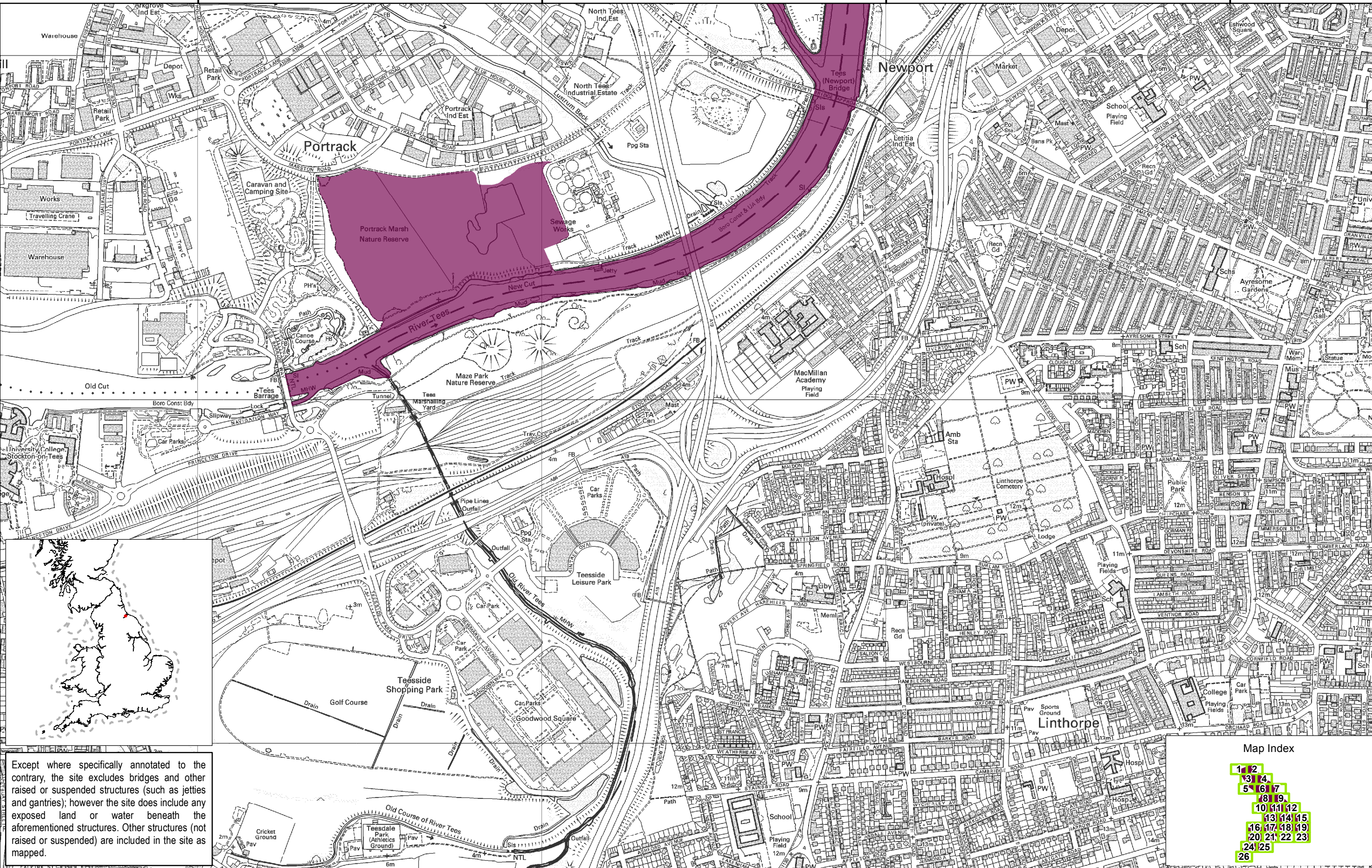
This map relates to a site entered in the Register of European Sites for England.  
Register reference number: UK9006061  
Date of registration: 25/08/1998. Date of amendment 15/05/2020.  
Signed: 

On behalf of the Secretary of State for Environment, Food and Rural Affairs.

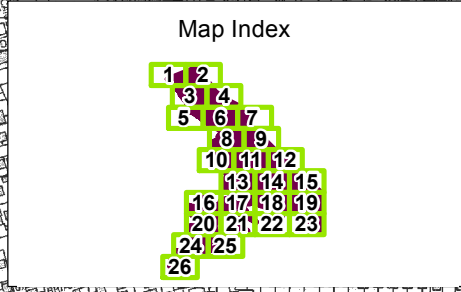
Reproduced by permission of Ordnance Survey on behalf of HMSO. © Crown copyright and database right 2020. All rights reserved. Ordnance Survey Licence number 100022021. © British Crown Copyright 2020. NOT TO BE USED FOR NAVIGATION.  
All rights reserved. Permission Number Defra 012019.001. This product has been derived in part from material obtained from the UK Hydrographic Office with the permission of the Controller of Her Majesty's Stationary Office and UK Hydrographic Office (www.ukho.gov.uk). © Natural England 2020




EU Site Code: UK9006061  
Site Version: 20190606  
Latitude: 54° 40' 12" N  
Longitude: 1° 9' 2" W  
Coordinate System: British National Grid  
Projection: Transverse Mercator  
Area of SPA: 12210.62 Ha  
122.11 sq Km  
Grid Ref: N2548308  
Theme ID: 999993  
Map Version: 14.0  
Plotted: 09/07/2020




Except where specifically annotated to the contrary, the site excludes bridges and other raised or suspended structures (such as jetties and gantries); however the site does include any exposed land or water beneath the aforementioned structures. Other structures (not raised or suspended) are included in the site as mapped.




**Special Protection Area**  
**Teesmouth and Cleveland Coast**  
Boundary Map  
Map 26 of 26  
Note: The boundary shown is derived from large scale Ordnance Survey MasterMap, may not match the background detail on this map and where it corresponds with Mean High or Mean Low Water is liable to change. Definitive larger scale maps are available on request.

 SPA Extension  
10,963.31 Hectares

Special Protection Area Directive 2009/147/EC  
Classified Date: 15/08/1995. First Extended 31/03/2000.  
Further SPA Extension Classified by the Secretary of State for Environment, Food and Rural Affairs on 16/01/2020.

This map relates to a site entered in the Register of European Sites for England.  
Register reference number: UK9006061  
Date of registration: 25/08/1998. Date of amendment 15/05/2020.  
Signed:   
On behalf of the Secretary of State for Environment, Food and Rural Affairs.

Reproduced by permission of Ordnance Survey on behalf of HMSO. © Crown copyright and database right 2020. All rights reserved. Ordnance Survey Licence number 100022021. © British Crown Copyright 2020. NOT TO BE USED FOR NAVIGATION.  
All rights reserved. Permission Number Defra 012019.001. This product has been derived in part from material obtained from the UK Hydrographic Office with the permission of the Controller of Her Majesty's Stationery Office and UK Hydrographic Office (www.ukho.gov.uk). © Natural England 2020

0 0.1 0.2 0.4 Km  
0 0.05 0.1 0.2 NM  
Scale 1:10,000 at A3  
  
EU Site Code: UK9006061  
Area of SPA: 12210.62 Ha  
Site Version: 20190606  
Latitude: 54° 40' 12" N  
Longitude: 1° 9' 2" W  
Coordinate System: British National Grid  
Map Version: 14.0  
Plotted: 09/07/2020