

Isles of Scilly Special Protection Area UK9020288 – Boundary Coordinate Point Table.

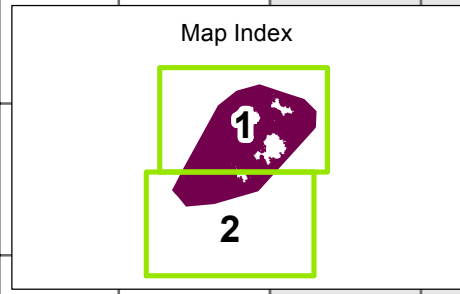
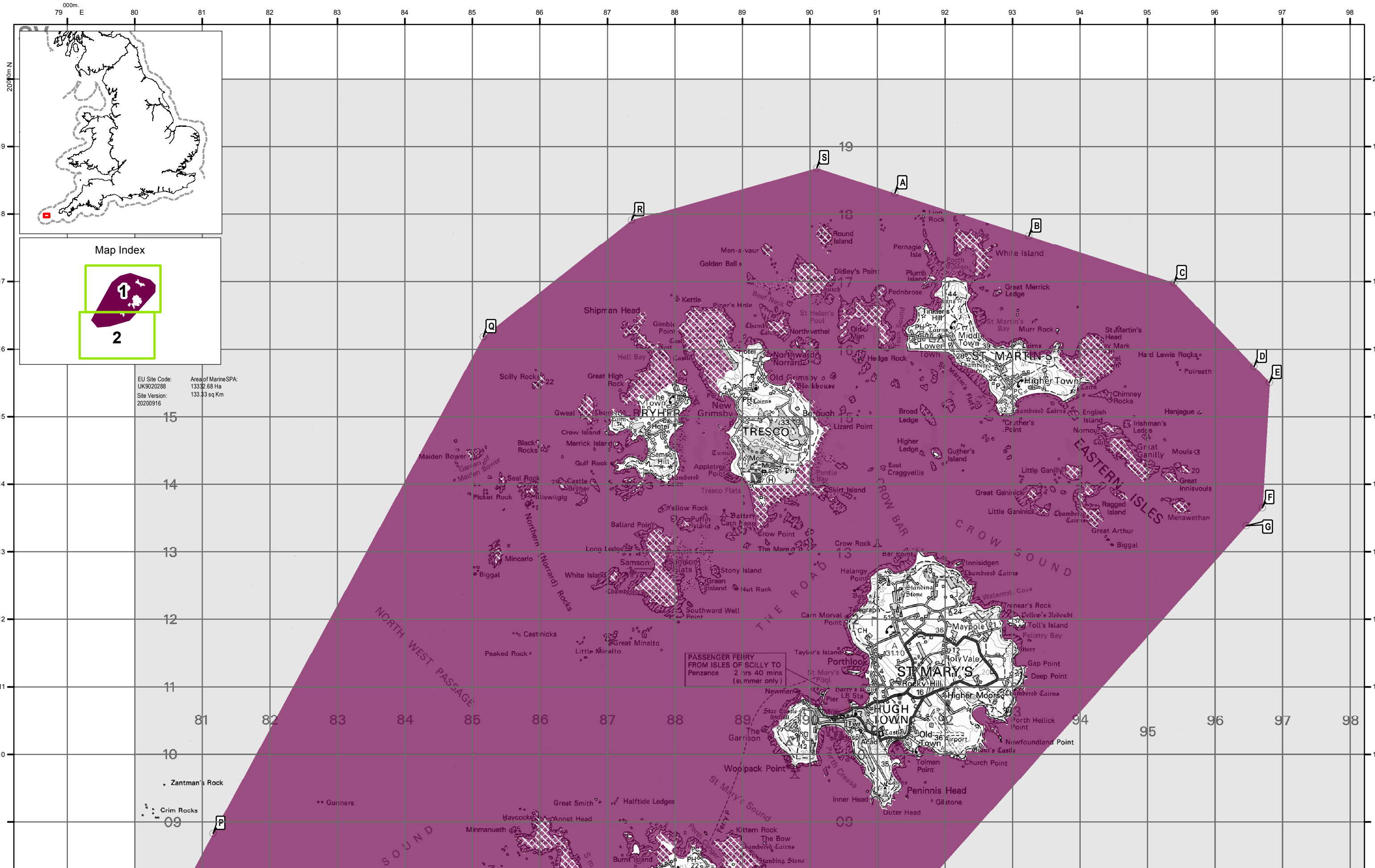
Calculated using ESRI Arc 10.2.2.

X and Y coordinates are in British National Grid converted from WGS84 using the petroleum transformation.

Latitude and Longitude points are plotted in WGS84.

November 2020.

Point Letter	X	Y	Latitude	Longitude
A	91254.494	18311.7822	49° 59.055' N	6° 18.466' W
B	93241.0457	17673.1529	49° 58.773' N	6° 16.777' W
C	95392.9399	16981.3699	49° 58.467' N	6° 14.948' W
D	96579.5349	15743.0351	49° 57.837' N	6° 13.899' W
E	96807.384	15505.2509	49° 57.716' N	6° 13.698' W
F	96702.5867	13653.0013	49° 56.716' N	6° 13.698' W
G	96463.3751	13386.1549	49° 56.565' N	6° 13.885' W
H	89973.3114	6146.3293	49° 52.469' N	6° 18.949' W
I	84777.3893	4589.9384	49° 51.468' N	6° 23.199' W
J	81456.9509	4318.3133	49° 51.217' N	6° 25.949' W
K	80421.8667	5519.5593	49° 51.830' N	6° 26.870' W
L	80159.8372	5823.6523	49° 51.985' N	6° 27.103' W
M	79771.0447	6274.8575	49° 52.216' N	6° 27.449' W
O	79908.2872	6527.2886	49° 52.356' N	6° 27.348' W
P	81159.1229	8827.9598	49° 53.634' N	6° 26.420' W
Q	85158.1523	16183.4035	49° 57.719' N	6° 23.449' W
R	87357.2326	17913.8726	49° 58.719' N	6° 21.699' W
S	90098.2272	18683.4945	49° 59.219' N	6° 19.449' W



EU Site Code: UK9020288
 Area of Marine SPA: 13332.68 Ha
 Site Version: 20200916
 Area of Marine SPA: 133.33 sq Km

**Special Protection Area
 Isles of Scilly
 Boundary Map**

Map 1 of 2
 Note: The boundary shown is derived from large scale Ordnance Survey MasterMap, may not match the background detail on this map and where it corresponds with Mean High or Mean Low Water is liable to change. Definitive larger scale maps are available on request.

- Previously Classified SPA
1247.31 Hectares
- SPA Extension
12931.81 Hectares
- SPA Boundary Points
(For boundary point coordinates see separate sheet)

Special Protection Area Directive 2009/147/EC
 First classified: 10/08/2001.
 An extension to the SPA was Classified by the Secretary of State for Environment, Food and Rural Affairs on 17/11/2020.

This map relates to a site entered in the Register of European Sites for England. Register reference number: UK9020288. Date of amended registration: 24/11/2020.

Nickel

On behalf of the Secretary of State for Environment, Food and Rural Affairs.

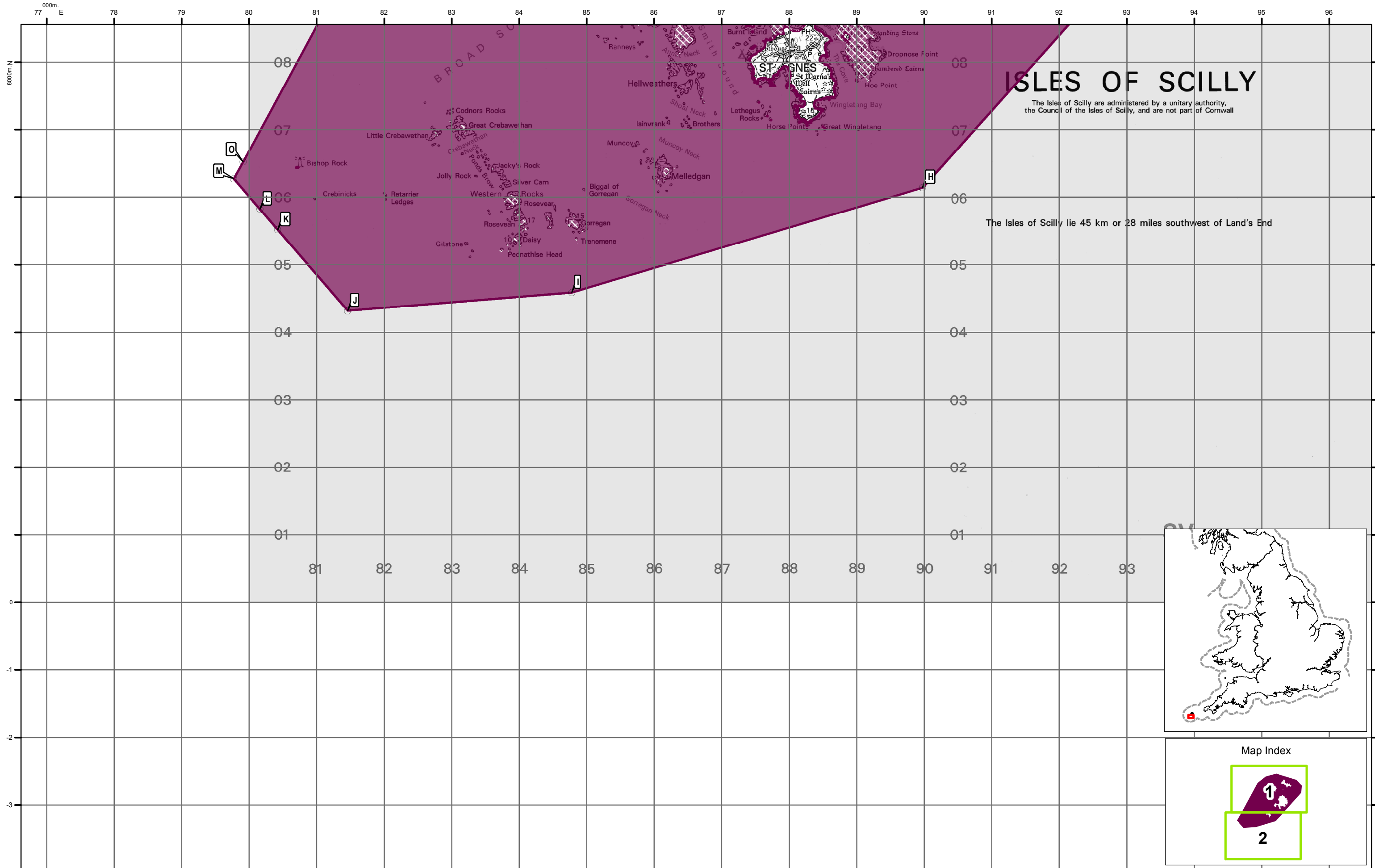
Reproduced by permission of Ordnance Survey on behalf of HMSO. © Crown copyright and database right 2020. All rights reserved. Ordnance Survey Licence number 100022021. © British Crown Copyright 2020. NOT TO BE USED FOR NAVIGATION. All rights reserved. Permission Number Defra 012019.001. This product has been derived in part from material obtained from the UK Hydrographic Office with the permission of the Controller of Her Majesty's Stationery Office and UK Hydrographic Office (www.ukho.gov.uk). © Natural England 2020

0 0.5 1 2 Km
 0 0.275 0.55 1.1 NM

Scale 1:50,000 at A3

Latitude: 49° 55' 18" N
 Longitude: 6° 20' 50" W
 Coordinate System: British National Grid
 Projection: Transverse Mercator

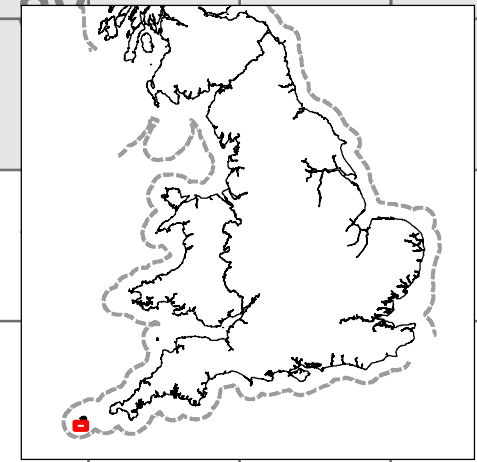
EU Site Code: UK9020288
 Site Version: 20200916
 Area of SPA: 13332.68 Ha
 Grid Ref: SV880114
 Theme ID: 999994
 Map Version: 1.0
 Plotted: 10/11/2020




ISLES OF SCILLY

The Isles of Scilly are administered by a unitary authority, the Council of the Isles of Scilly, and are not part of Cornwall

The Isles of Scilly lie 45 km or 28 miles southwest of Land's End






Map Index



**Special Protection Area
Isles of Scilly
Boundary Map**
Map 2 of 2

Note: The boundary shown is derived from large scale Ordnance Survey MasterMap, may not match the background detail on this map and where it corresponds with Mean High or Mean Low Water is liable to change. Definitive larger scale maps are available on request.

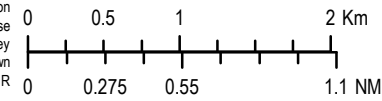
-  Previously Classified SPA
1247.31 Hectares
-  SPA Extension
12931.81 Hectares
-  SPA Boundary Points
(For boundary point coordinates see separate sheet)

Special Protection Area Directive 2009/147/EC
First classified: 10/08/2001.
An extension to the SPA was Classified by the Secretary of State for Environment, Food and Rural Affairs on 17/11/2020.

This map relates to a site entered in the Register of European Sites for England.
Register reference number: UK9020288.
Date of amended registration: 24/11/2020.


On behalf of the Secretary of State for Environment, Food and Rural Affairs.

Reproduced by permission of Ordnance Survey on behalf of HMSO. © Crown copyright and database right 2020. All rights reserved. Ordnance Survey Licence number 100022021. © British Crown Copyright 2020. NOT TO BE USED FOR NAVIGATION.
All rights reserved. Permission Number Defra 012019.001. This product has been derived in part from material obtained from the UK Hydrographic Office with the permission of the Controller of Her Majesty's Stationery Office and UK Hydrographic Office (www.ukho.gov.uk). © Natural England 2020



Scale 1:50,000 at A3



EU Site Code: UK9020288
Site Version: 20200916
Latitude: 49° 55' 18" N
Longitude: 6° 20' 50" W
Coordinate System: British National Grid
Projection: Transverse Mercator

Area of SPA: 13332.68 Ha
133.33 sq Km
Grid Ref: SV880114
Theme ID: 999994
Map Version: 1.0
Plotted: 12/11/2020