





**Draft Marine Special Protection Area
Dungeness, Romney Marsh and Rye Bay
Boundary Map**

Map 1 of 1

Note:
The boundary shown is derived from large scale Ordnance Survey MasterMap. The landward extent follows OS MasterMap Mean High Water except where it abuts the existing SPA, is liable to change and may not match the background detail on this map. Definitive larger scale maps are available on request.

-  Already classified SPA
5129.53 Hectares
-  Area of MarineSPA Extension
37288.00 Hectares
-  SPA Boundary Coordinates
-  12NM Territorial Sea Limit

Point_Letter	Lat	Long	Point_Letter	Lat	Long
A	51° 3.414' N	1° 3.250' E	J	50° 53.099' N	0° 40.899' E
B	51° 0.655' N	1° 2.343' E	K	50° 52.952' N	0° 41.234' E
C	50° 57.058' N	1° 4.380' E	L	50° 54.838' N	0° 54.415' E
D	50° 52.403' N	1° 3.897' E	M	50° 54.998' N	0° 54.353' E
E	50° 50.413' N	0° 58.742' E	N	50° 55.055' N	0° 58.952' E
F	50° 50.669' N	0° 49.180' E	O	50° 55.053' N	0° 59.030' E
G	50° 48.500' N	0° 44.333' E	P	50° 59.948' N	0° 59.295' E
H	50° 48.500' N	0° 36.000' E	Q	51° 0.099' N	0° 58.601' E
I	50° 49.744' N	0° 24.512' E			


Lat/Long coordinates based on GCS_WGS_1984
Transformations: CSGB_1936_to_WGS_1984_Petroleum

Reproduced by permission of Ordnance Survey on behalf of HMSO. © Crown copyright and database right 2016. All rights reserved. Ordnance Survey Licence number 100022021. © British Crown Copyright 2016.

NOT TO BE USED FOR NAVIGATION.
All rights reserved. Permission Number Defra 012013.001. This product has been derived in part from material obtained from the UK Hydrographic Office with the permission of the Controller of Her Majesty's Stationery Office and UK Hydrographic Office (www.ukho.gov.uk).
© Natural England 2016

0 1.25 2.5 5 Km
0 0.75 1.5 3 NM

Scale 1:125,000 at A3



EU Site Code: UK9012091
Site Version: 20140704
Latitude: 50° 53' 4" N
Longitude: 0° 50' 3" E
Coordinate System: British National Grid
Projection: Transverse Mercator

Area of MarineSPA: 30364.13 Ha
372.88 sq Km
Grid Ref: TQ994132
Theme ID: None
Map Version: 1.0
Plotted: 25/05/2016