

Annex C: Priority Fishery Charts

Contents

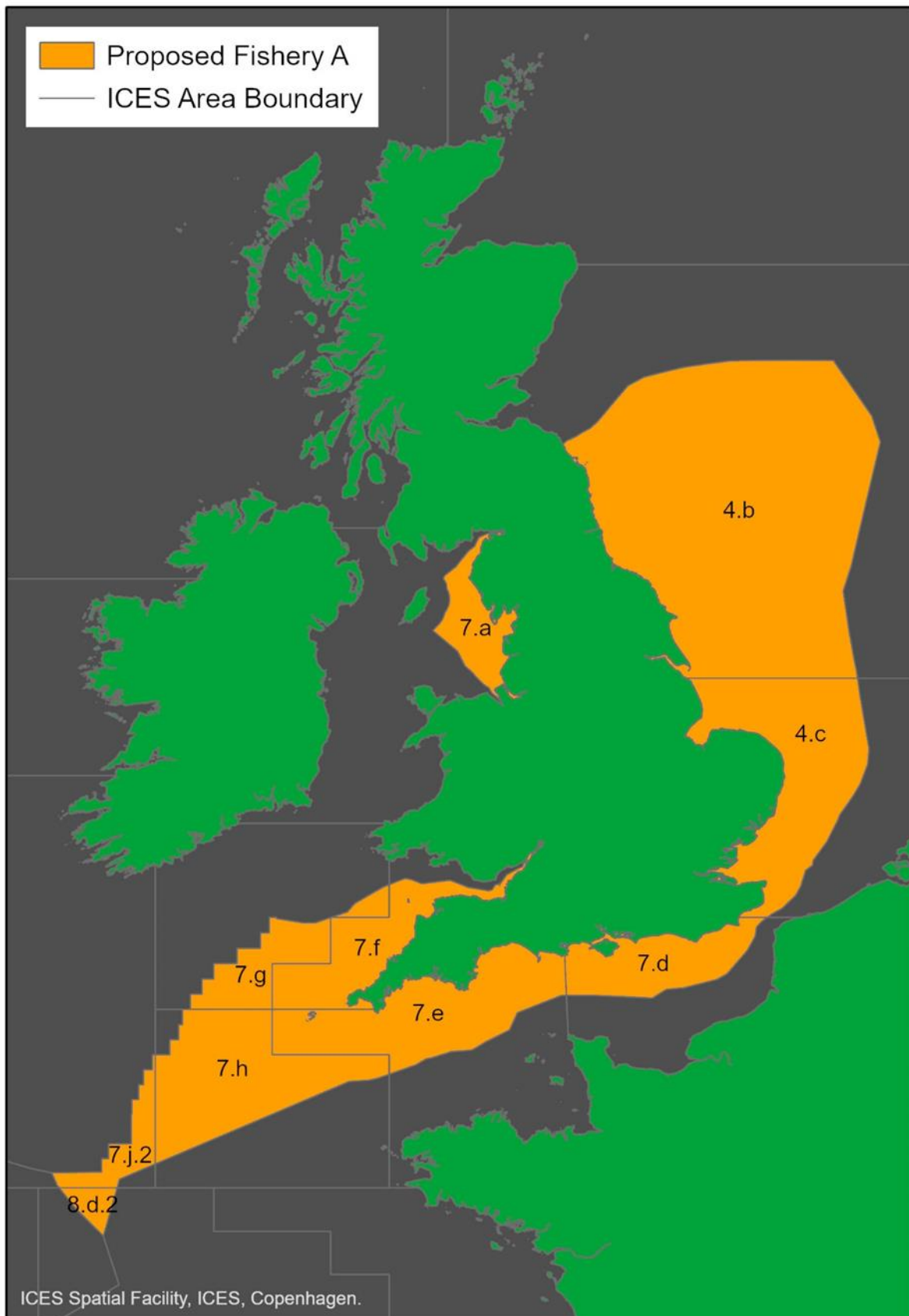
Summary	1
Fishery A: Pelagic trawls all English Waters	2
Fishery B: Demersal seines English waters of the Southern North Sea and English Channel (ICES areas 4c, 7d and 7e).....	3
Fishery C: Demersal trawls using mesh sizes up to 120mm, English waters of the North Sea (ICES area 4b)	4
Fishery D: Fixed and drift nets (gill and trammel) English waters of the Celtic Sea and English Channel (ICES areas 7e-j)	5
Fishery E: Demersal trawls, including beam trawls, English waters of the Celtic Sea and English Channel (ICES areas 7e-j)	6

Summary

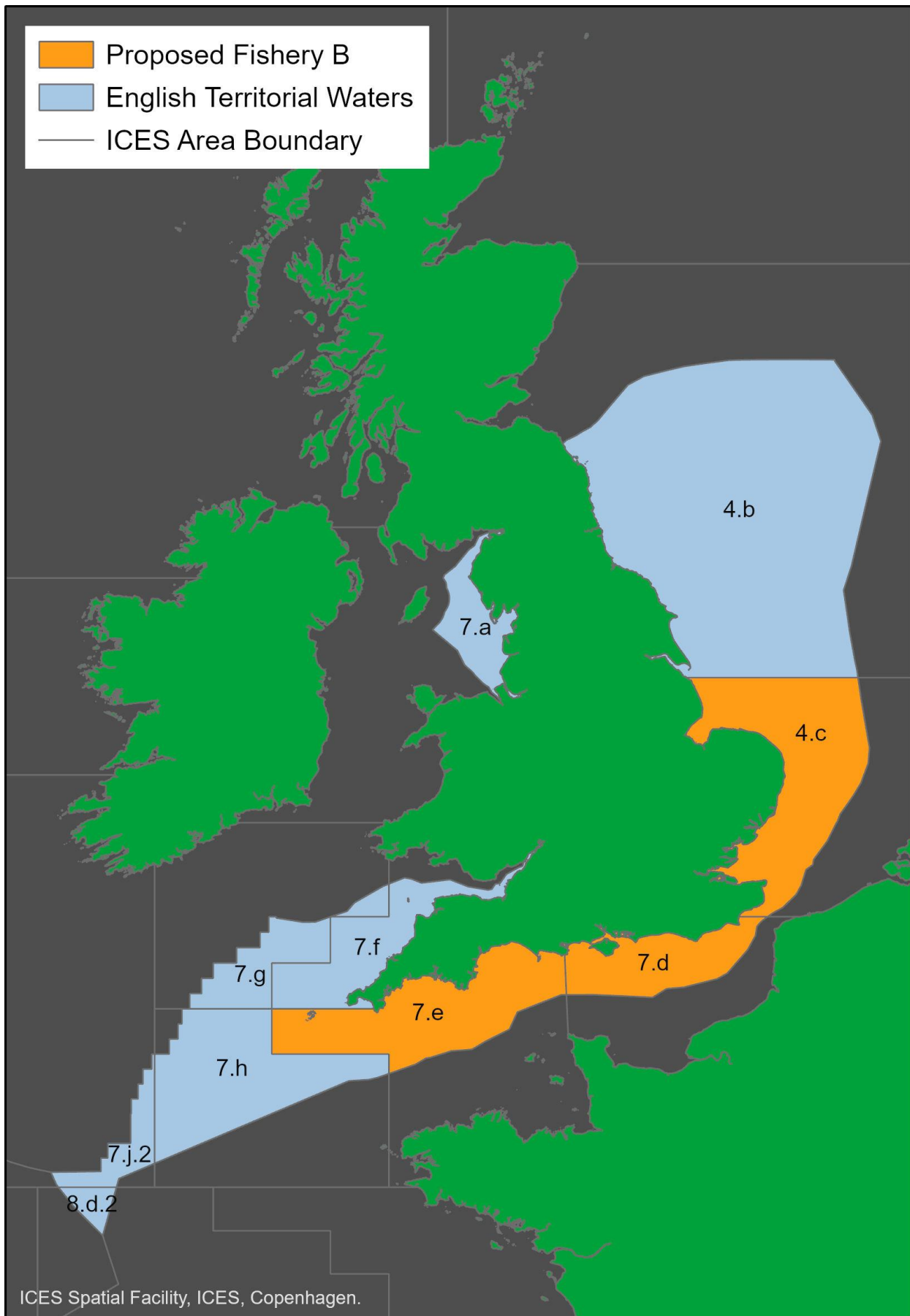
This annex shows charts for each proposed priority fishery in the remote electronic monitoring consultation. The areas illustrated in yellow mark the area of consideration for the fishery.

17th July 2023

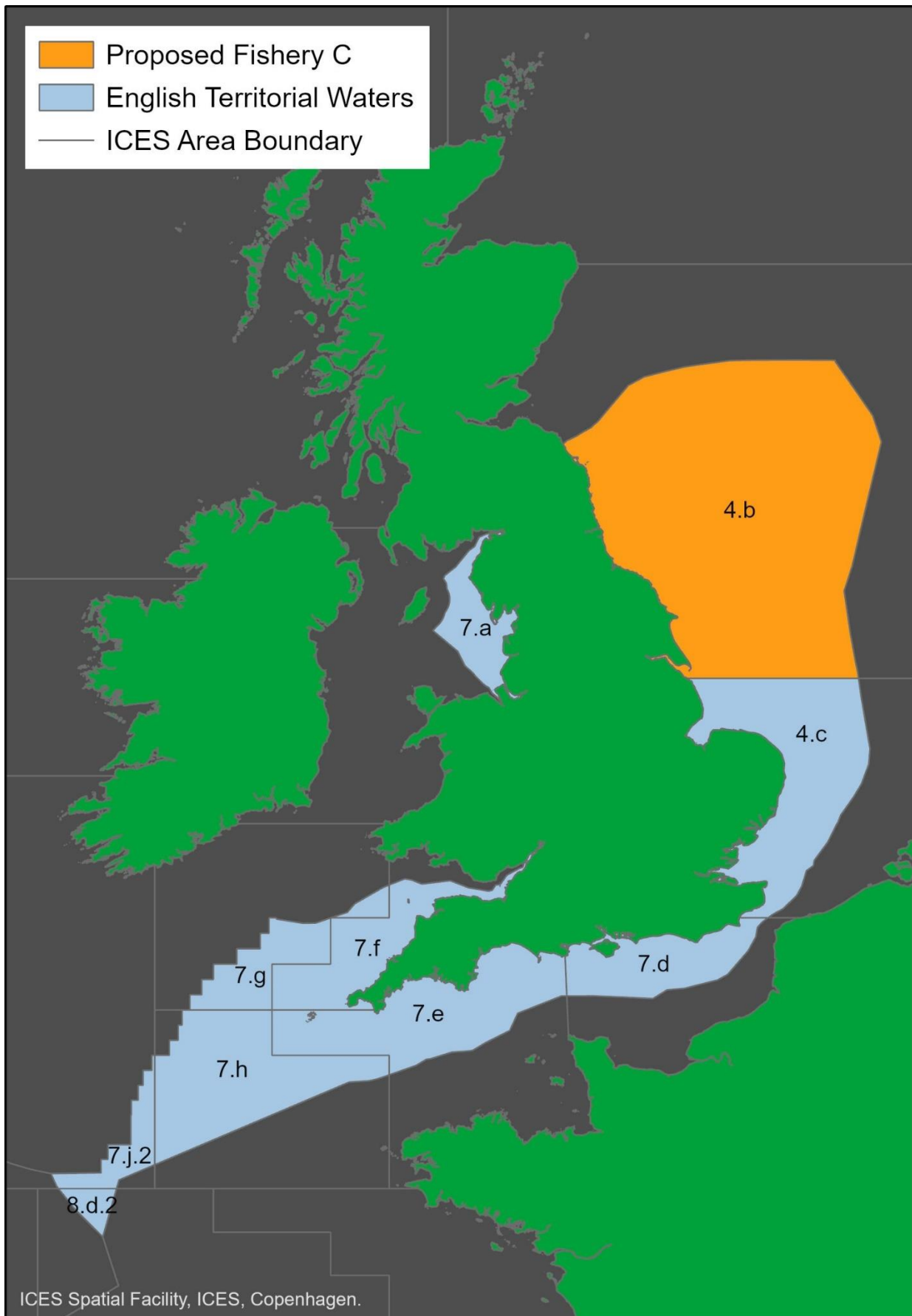
Fishery A: Pelagic trawls all English Waters



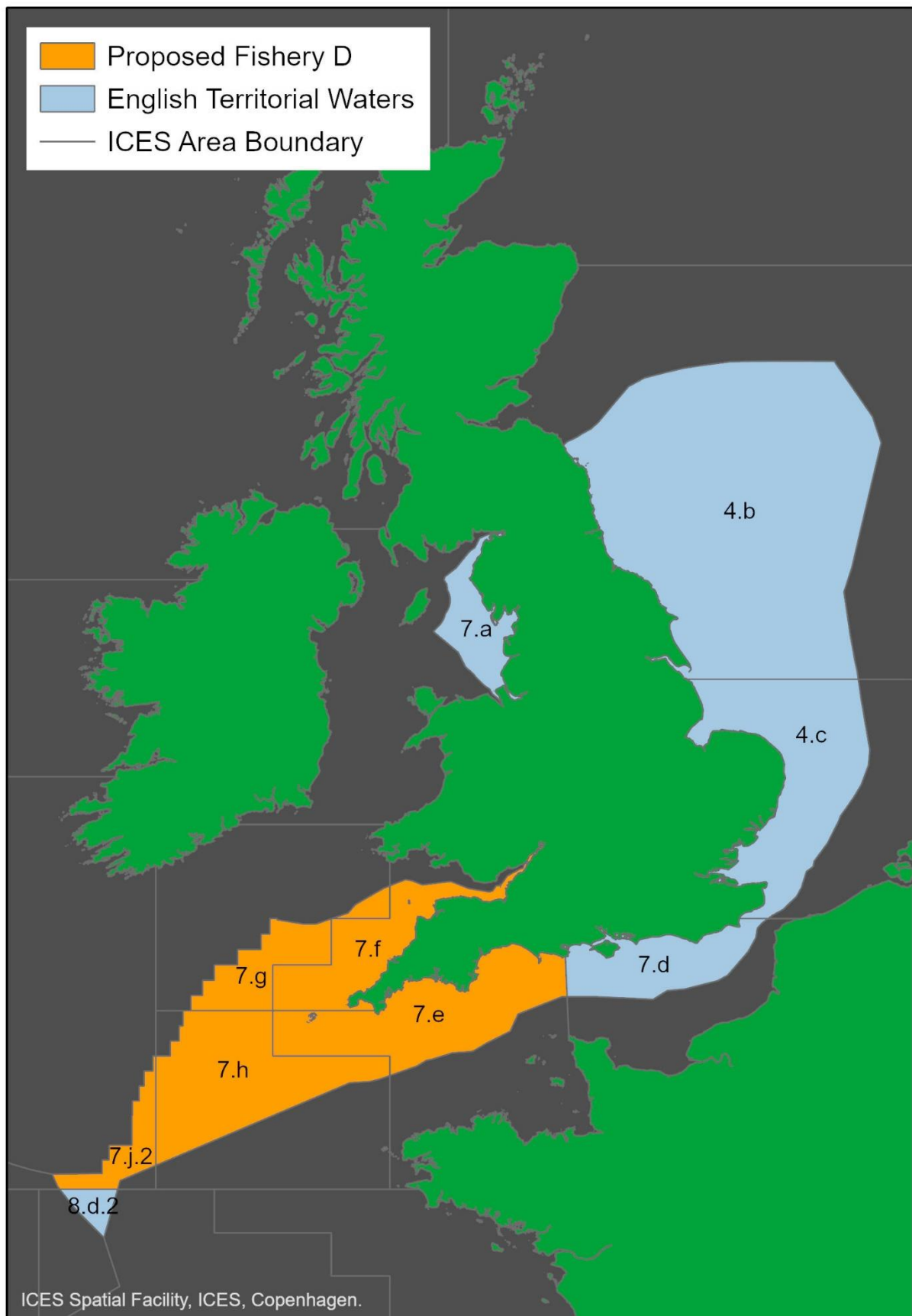
Fishery B: Demersal seines English waters of the Southern North Sea and English Channel (ICES areas 4c, 7d and 7e)



Fishery C: Demersal trawls using mesh sizes up to 120mm, English waters of the North Sea (ICES area 4b)



Fishery D: Fixed and drift nets (gill and trammel) English waters of the Celtic Sea and English Channel (ICES areas 7e-j)



Fishery E: Demersal trawls, including beam trawls, English waters of the Celtic Sea and English Channel (ICES areas 7e-j)

